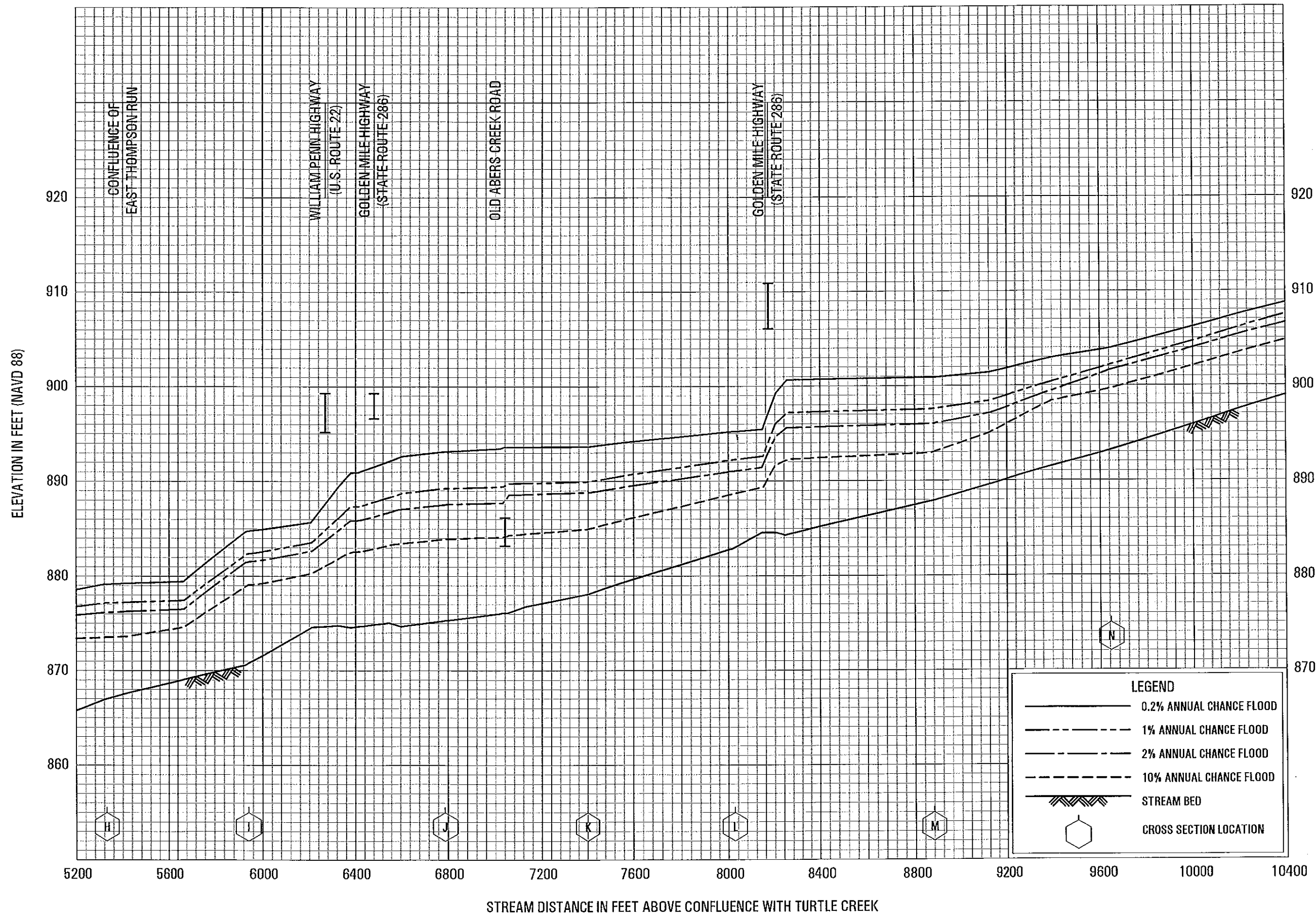


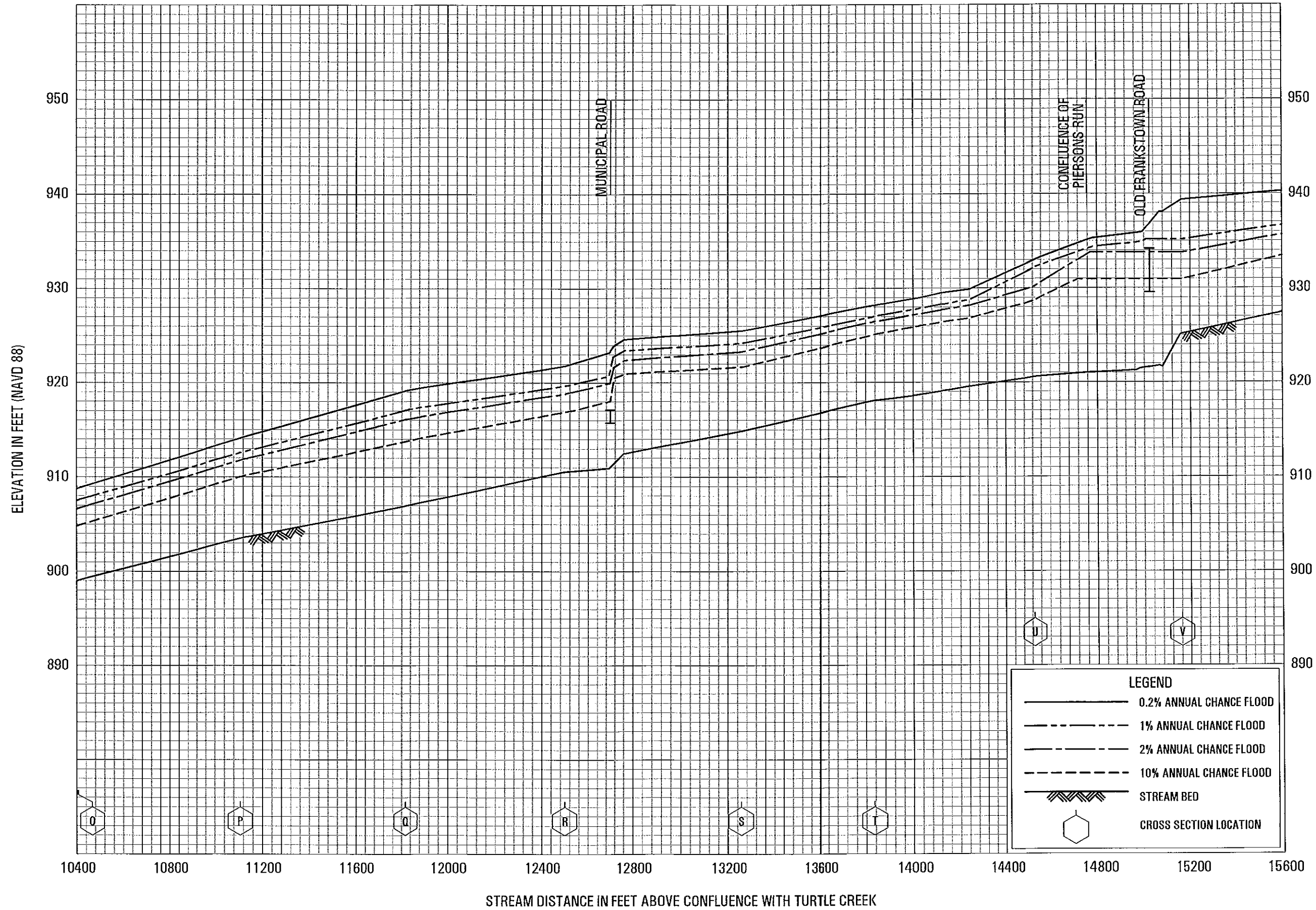
FLOOD PROFILES  
ABERS CREEK

FEDERAL EMERGENCY MANAGEMENT AGENCY  
ALLEGHENY COUNTY, PA  
ALL JURISDICTIONS



FLOOD PROFILES  
ABERS CREEK

FEDERAL EMERGENCY MANAGEMENT AGENCY  
ALLEGHENY COUNTY, PA  
ALL JURISDICTIONS

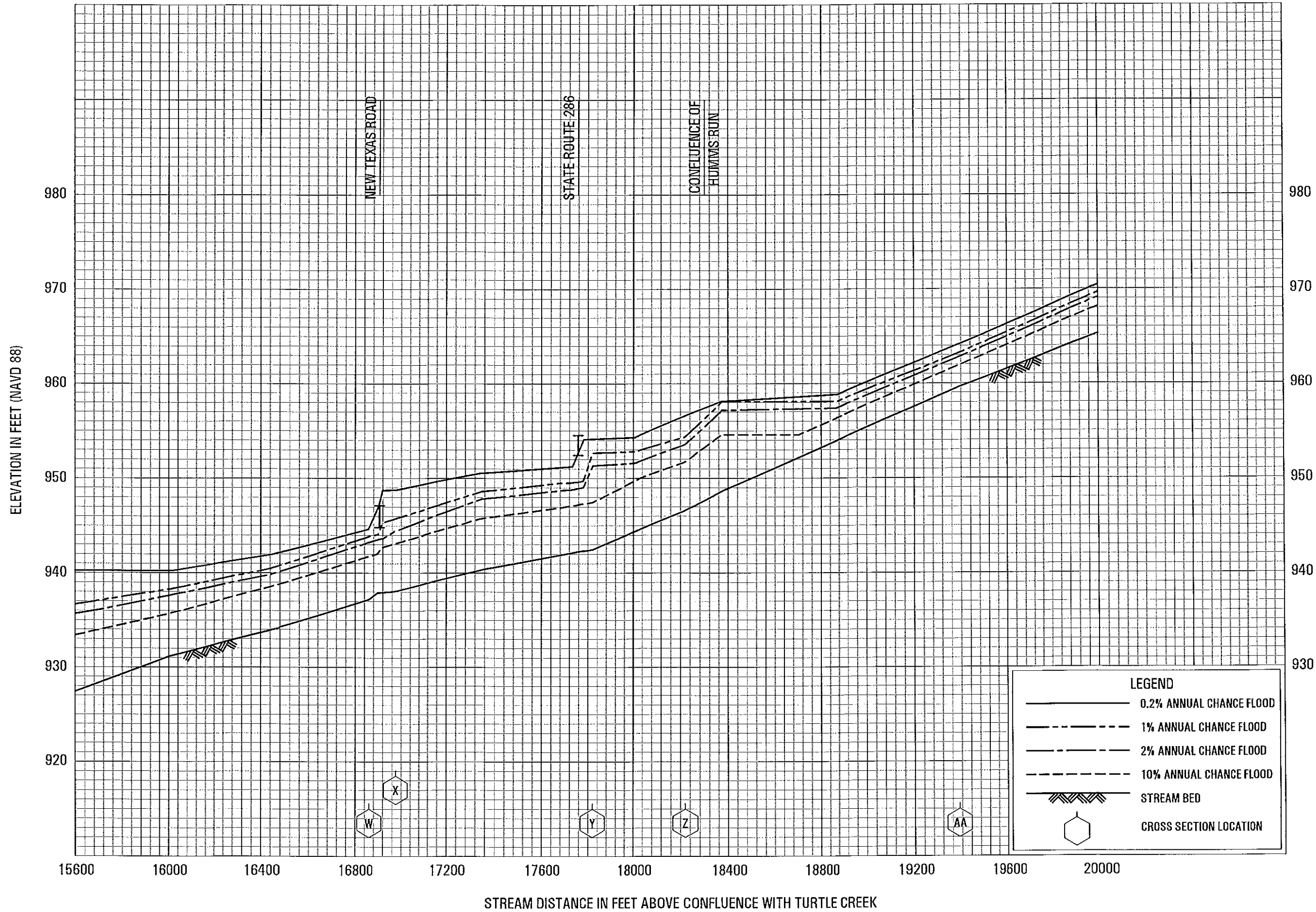


**FLOOD PROFILES**

ABERS CREEK

FEDERAL EMERGENCY MANAGEMENT AGENCY  
**ALLEGHENY COUNTY, PA**  
 ALL JURISDICTIONS

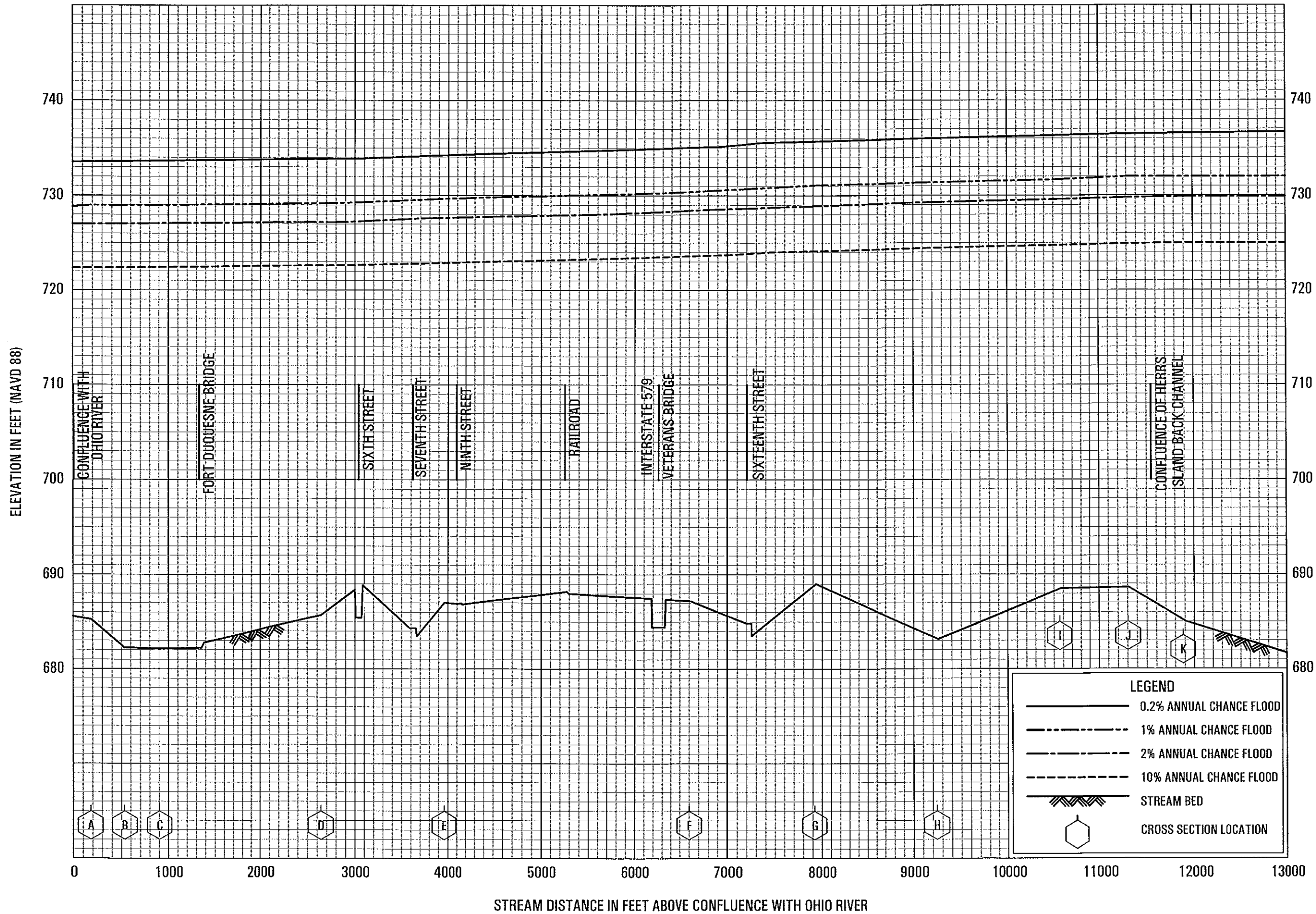
03P



**FLOOD PROFILES**  
ABERS CREEK

FEDERAL EMERGENCY MANAGEMENT AGENCY  
ALLEGHENY COUNTY, PA  
ALL JURISDICTIONS



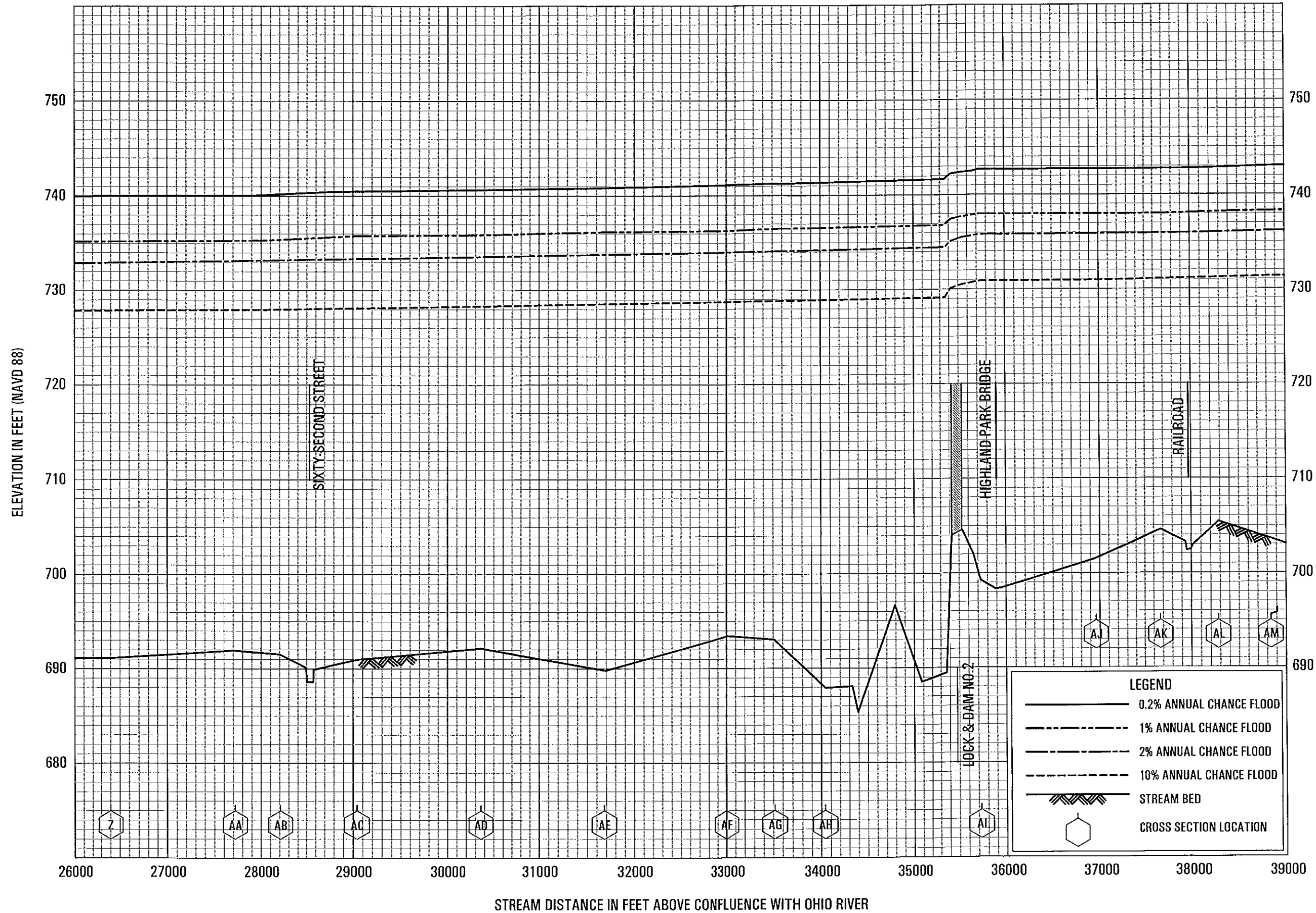


FLOOD PROFILES  
ALLEGHENY RIVER

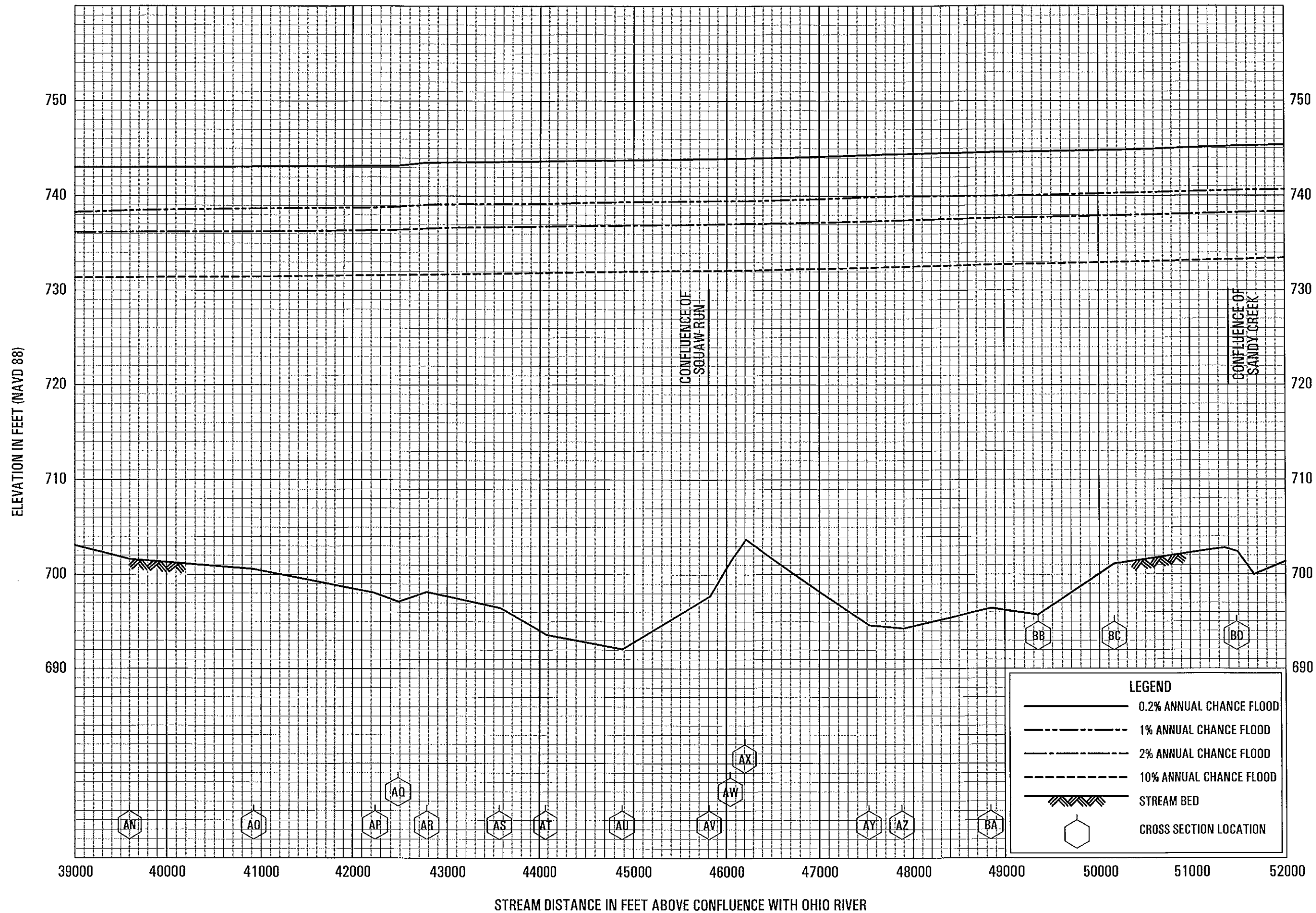
FEDERAL EMERGENCY MANAGEMENT AGENCY  
ALLEGHENY COUNTY, PA  
ALL JURISDICTIONS

06P



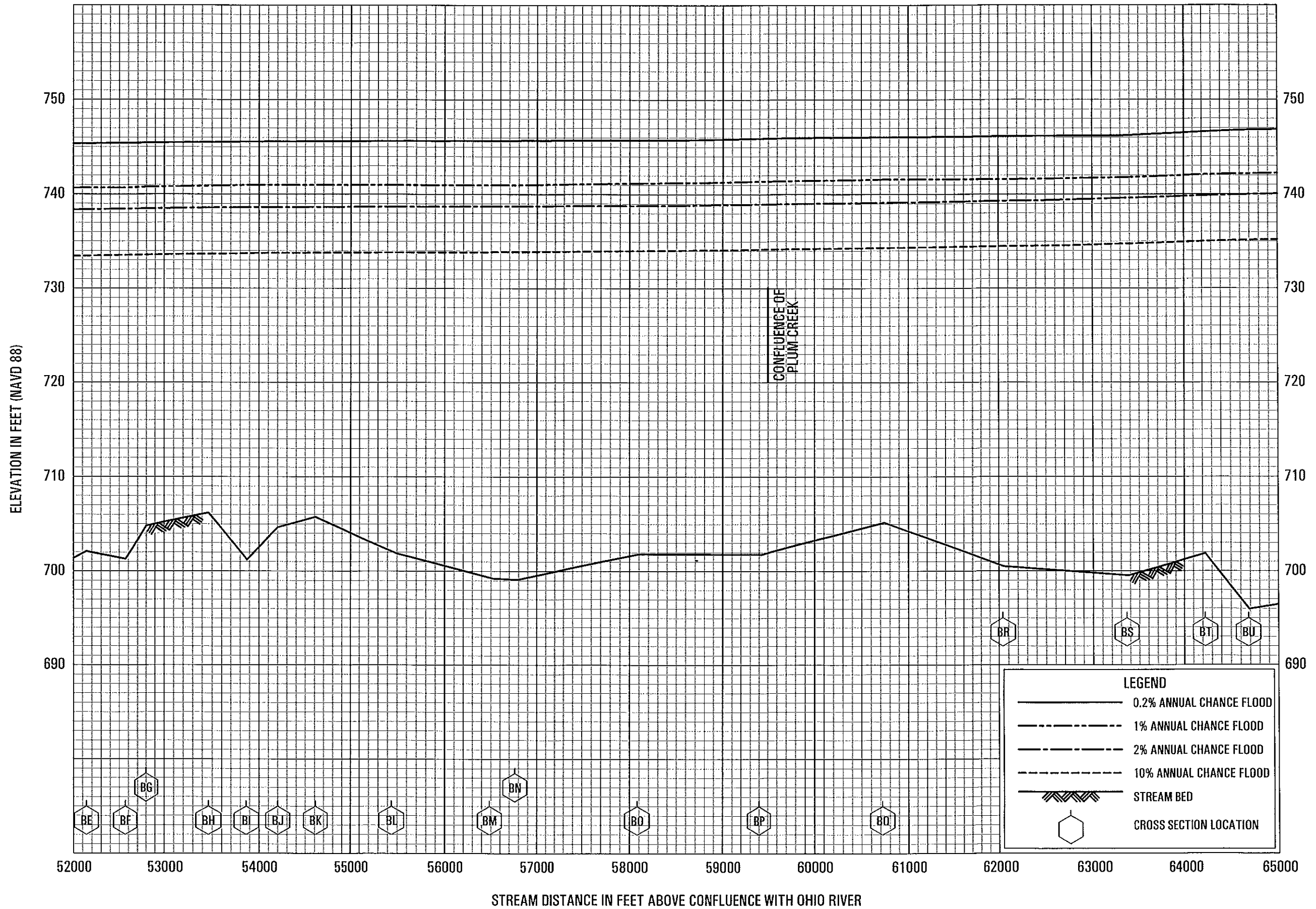






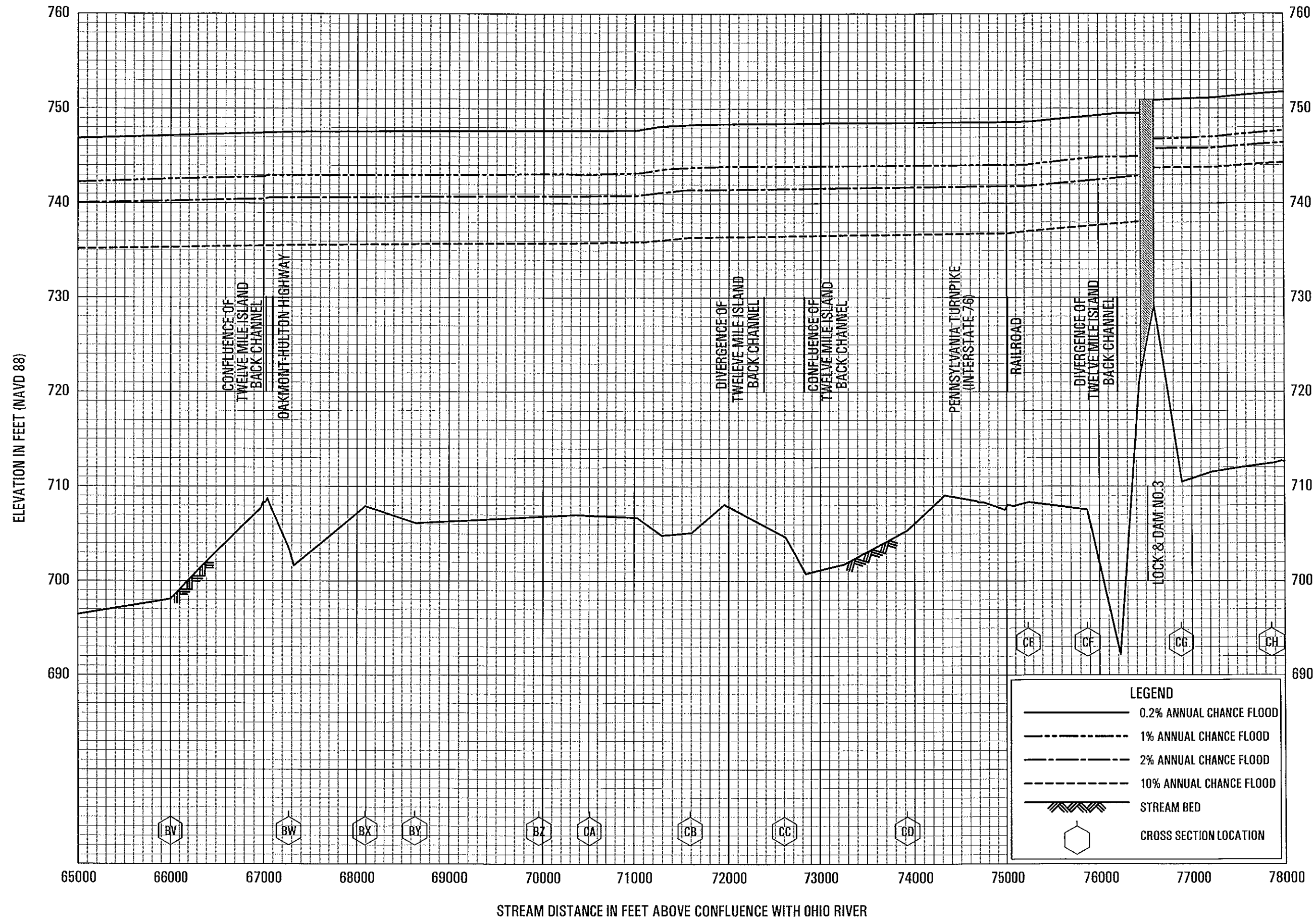
**FLOOD PROFILES**  
ALLEGHENY RIVER

FEDERAL EMERGENCY MANAGEMENT AGENCY  
ALLEGHENY COUNTY, PA  
ALL JURISDICTIONS



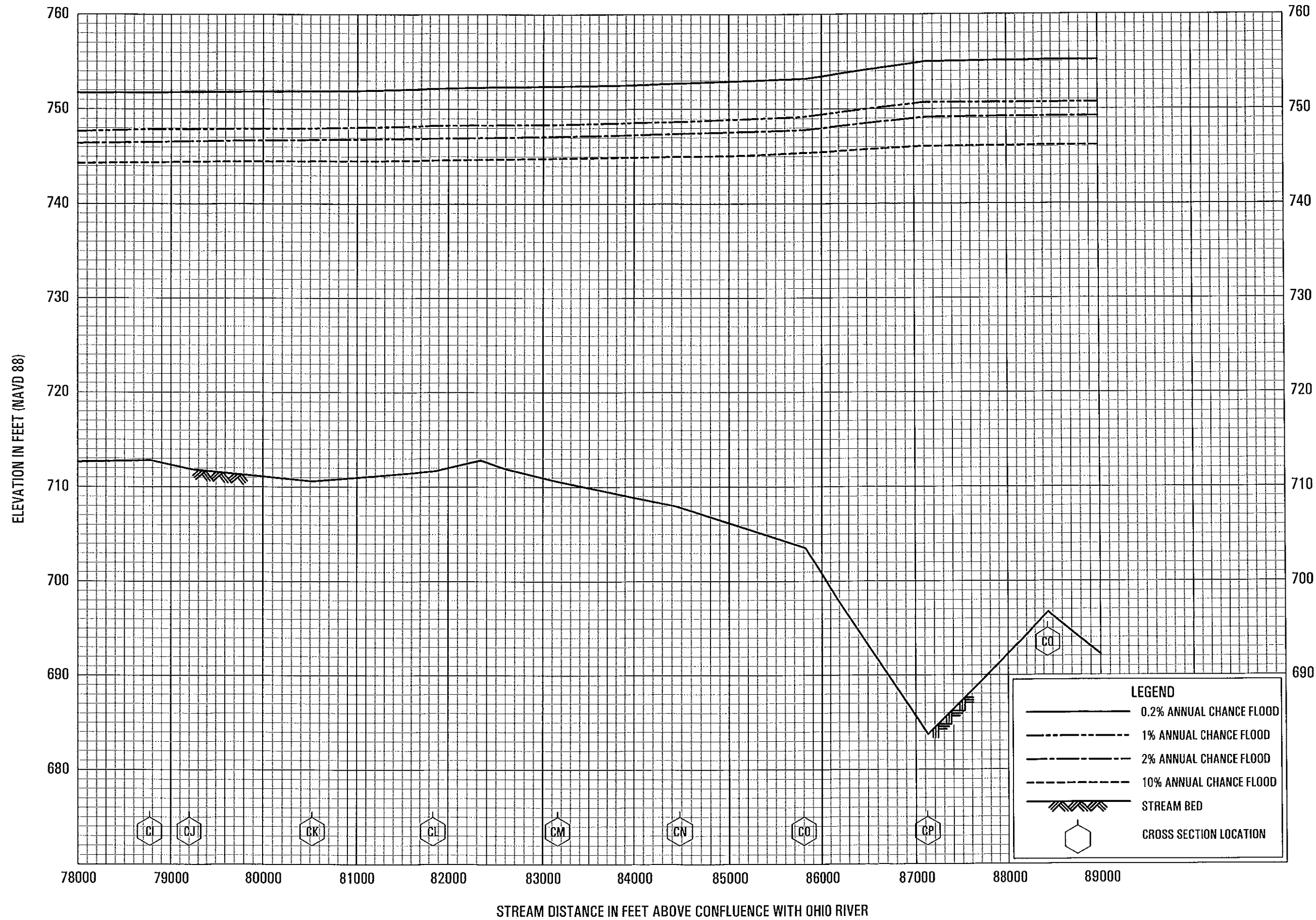
FLOOD PROFILES  
ALLEGHENY RIVER

FEDERAL EMERGENCY MANAGEMENT AGENCY  
ALLEGHENY COUNTY, PA  
ALL JURISDICTIONS



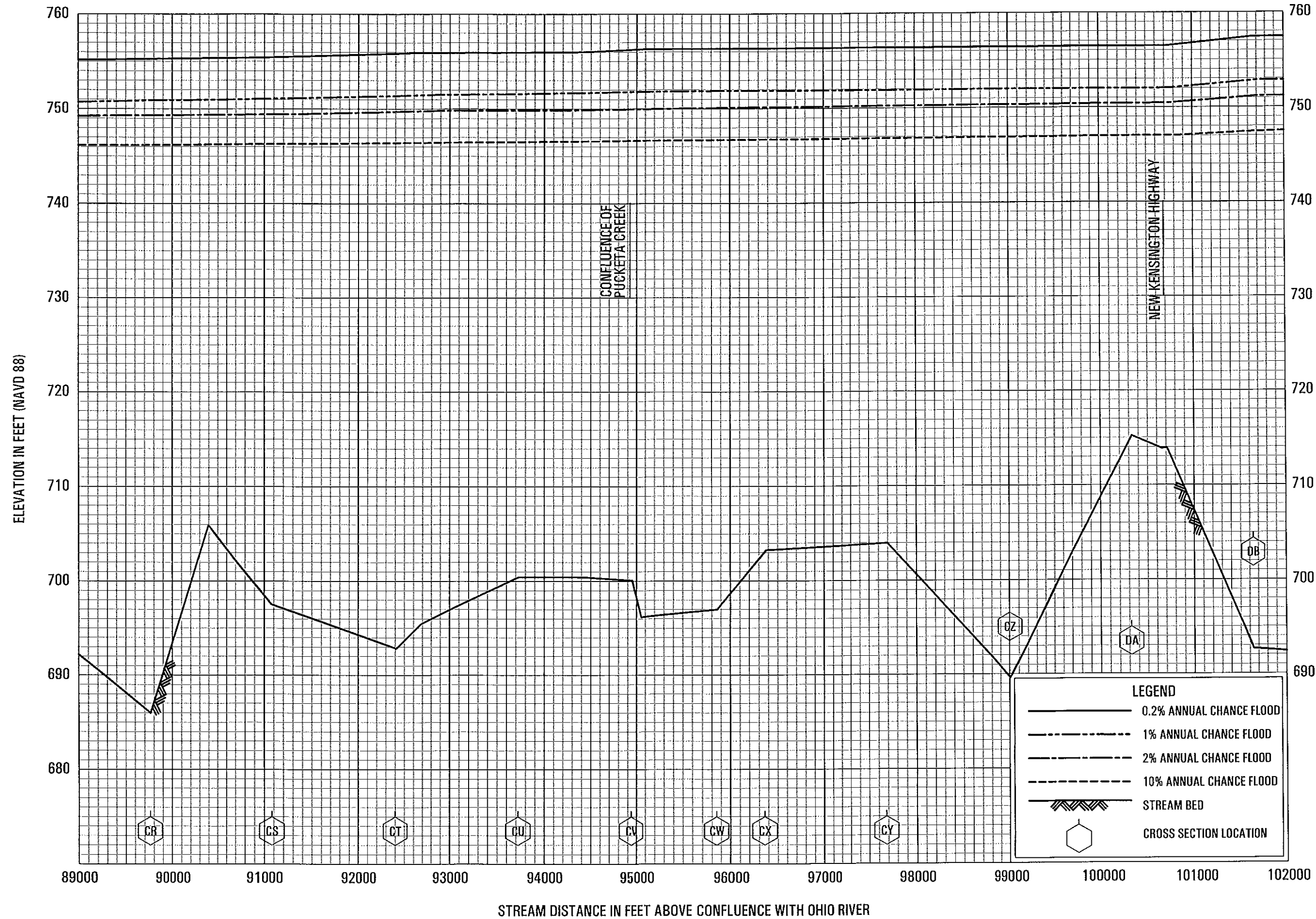
**FLOOD PROFILES**  
ALLEGHENY RIVER

FEDERAL EMERGENCY MANAGEMENT AGENCY  
**ALLEGHENY COUNTY, PA**  
ALL JURISDICTIONS



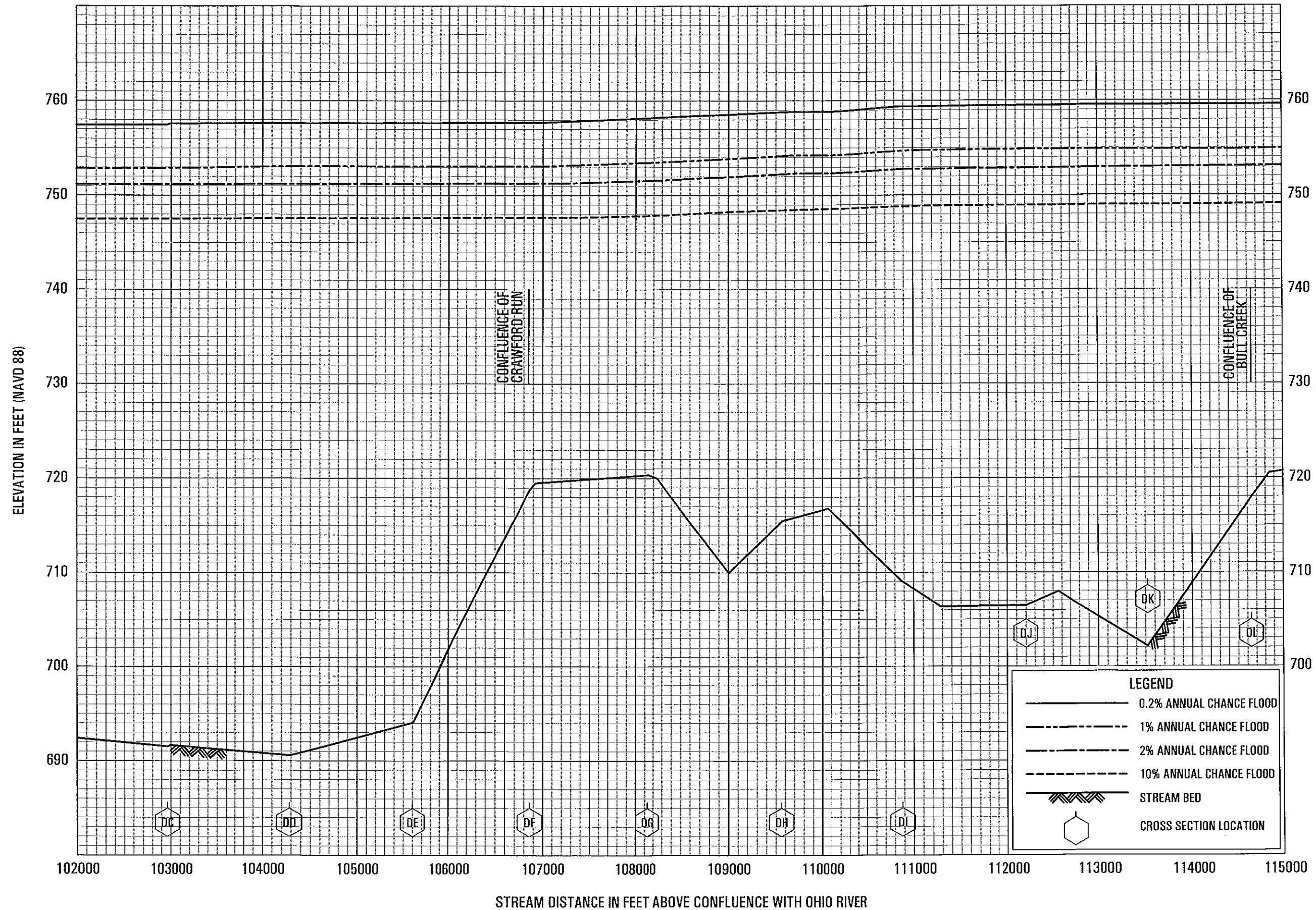
**FLOOD PROFILES**  
ALLEGHENY RIVER

FEDERAL EMERGENCY MANAGEMENT AGENCY  
ALLEGHENY COUNTY, PA  
ALL JURISDICTIONS



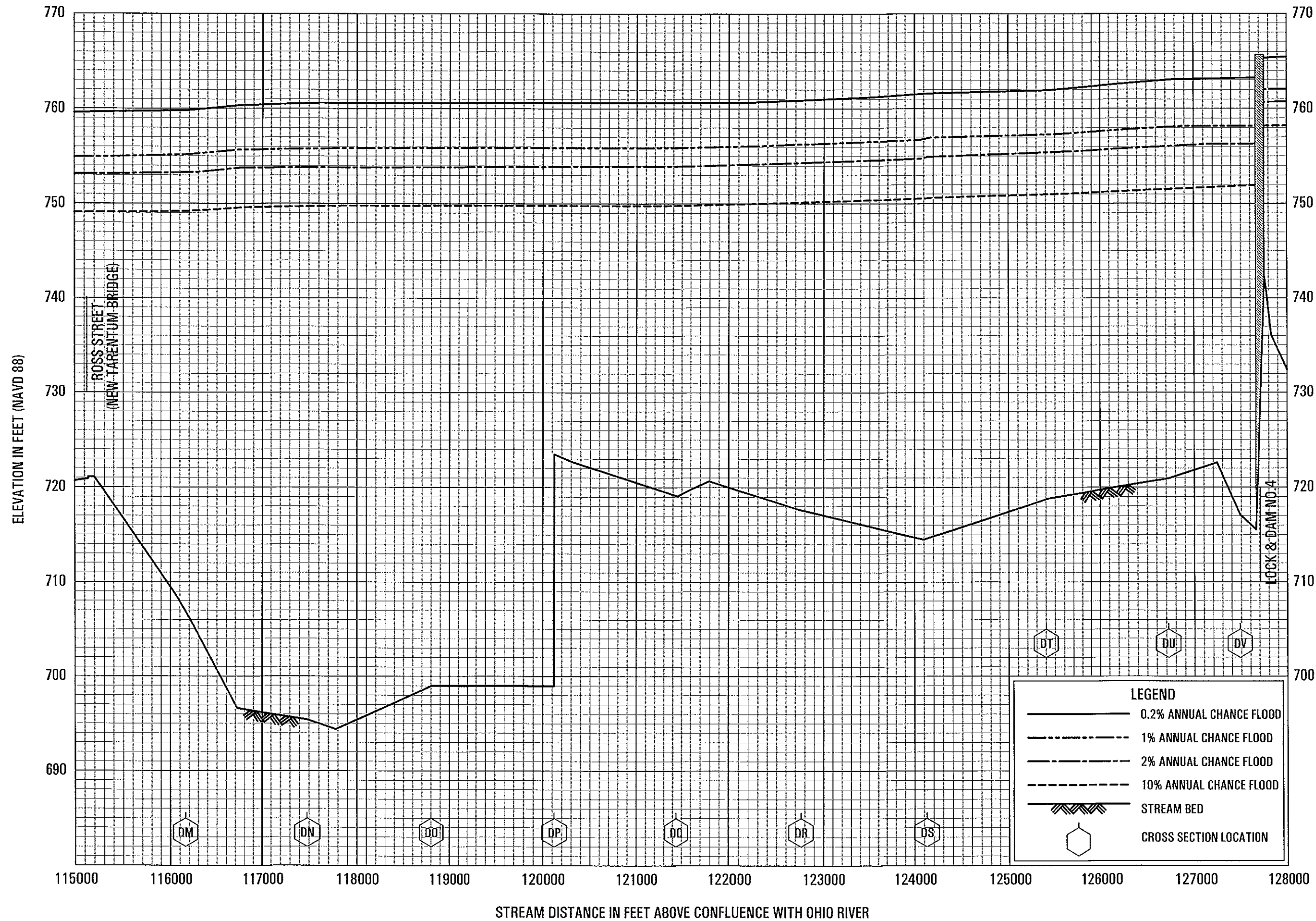
**FLOOD PROFILES**  
**ALLEGHENY RIVER**

FEDERAL EMERGENCY MANAGEMENT AGENCY  
**ALLEGHENY COUNTY, PA**  
ALL JURISDICTIONS



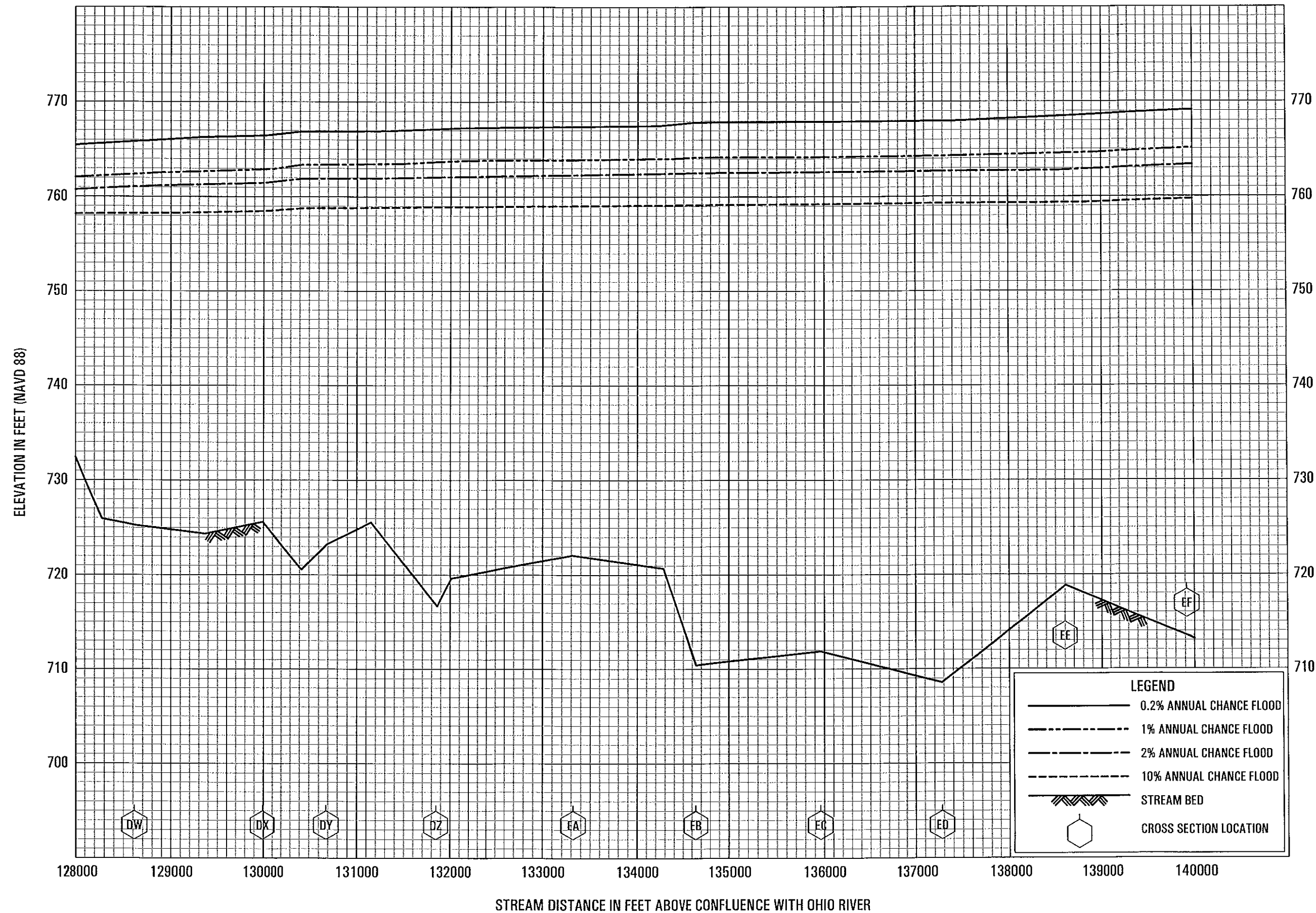
**FLOOD PROFILES**  
**ALLEGHENY RIVER**

FEDERAL EMERGENCY MANAGEMENT AGENCY  
**ALLEGHENY COUNTY, PA**  
ALL JURISDICTIONS

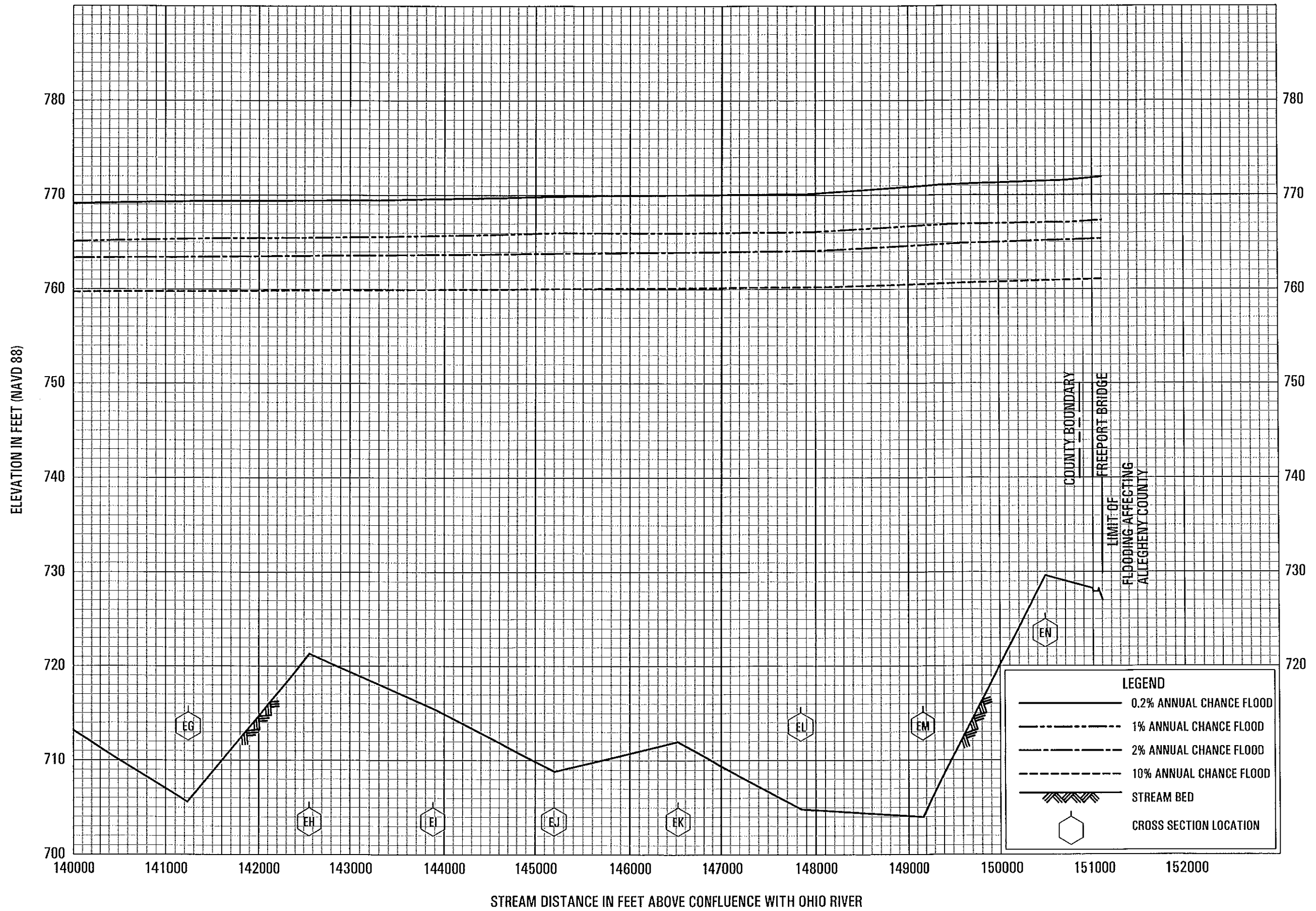


**FLOOD PROFILES**  
**ALLEGHENY RIVER**

FEDERAL EMERGENCY MANAGEMENT AGENCY  
**ALLEGHENY COUNTY, PA**  
ALL JURISDICTIONS

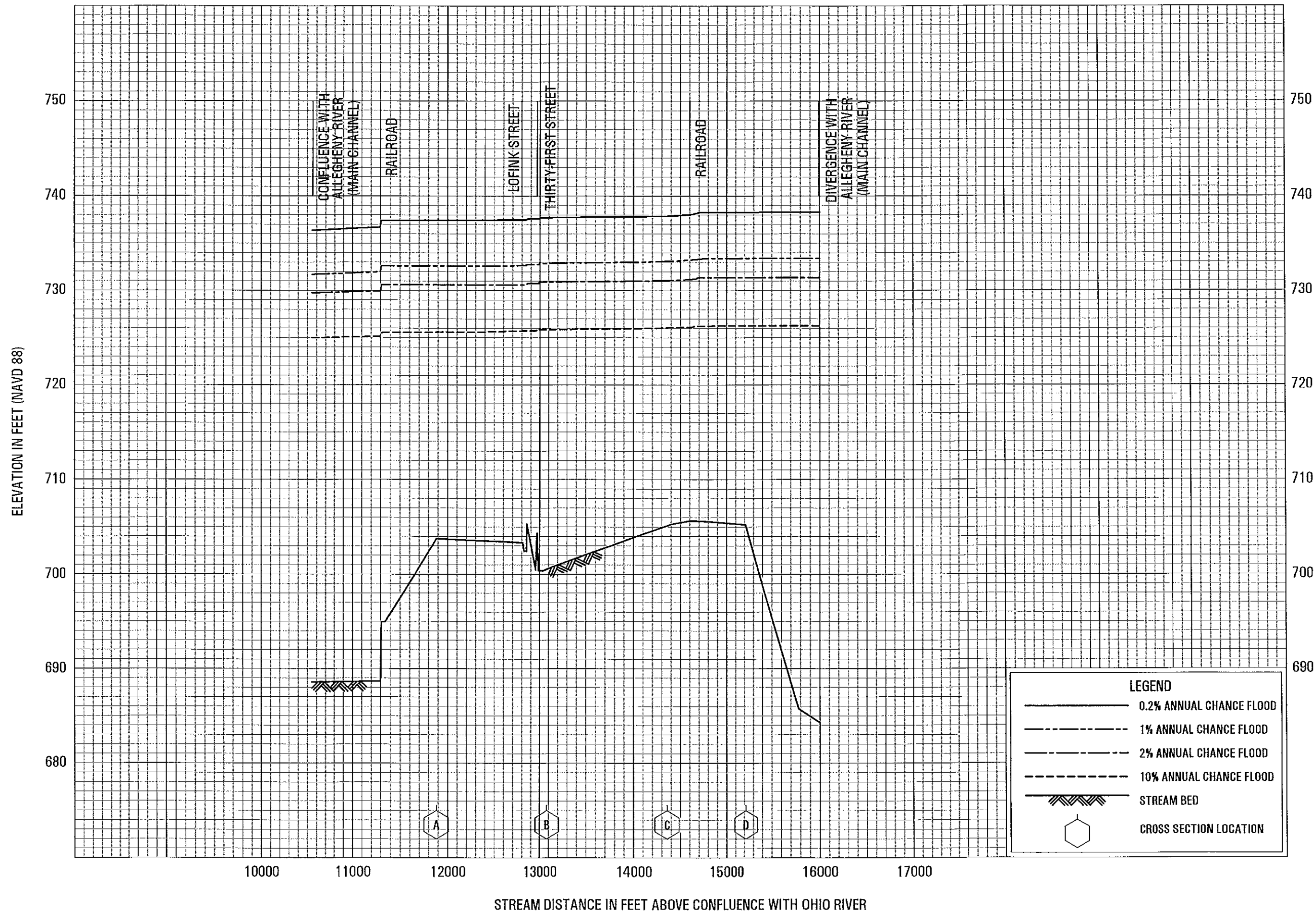






**FLOOD PROFILES**  
**ALLEGHENY RIVER**

FEDERAL EMERGENCY MANAGEMENT AGENCY  
**ALLEGHENY COUNTY, PA**  
 ALL JURISDICTIONS



FLOOD PROFILES

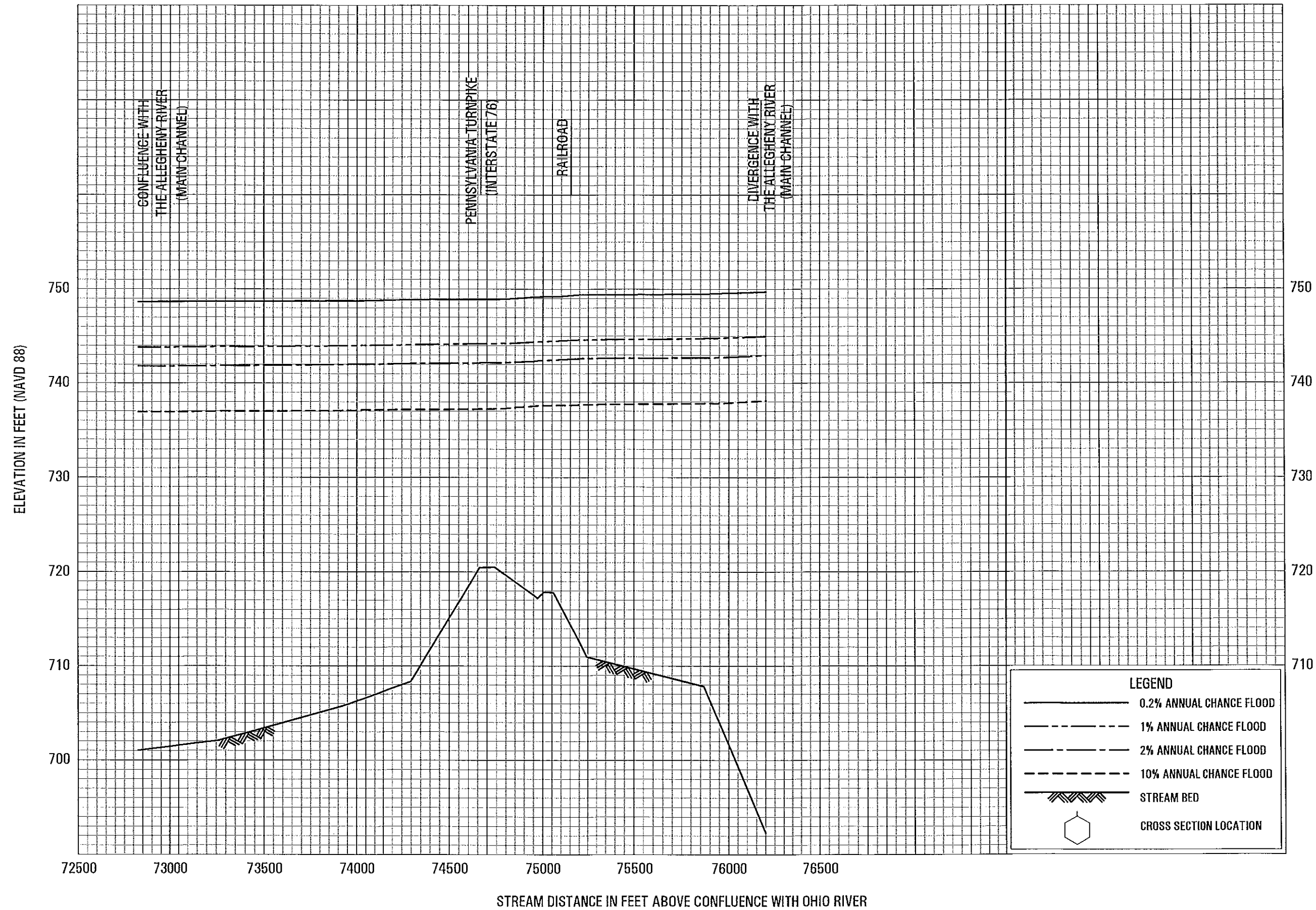
ALLEGHENY RIVER (HERRS ISLAND BACK CHANNEL)

FEDERAL EMERGENCY MANAGEMENT AGENCY

ALLEGHENY COUNTY, PA

ALL JURISDICTIONS





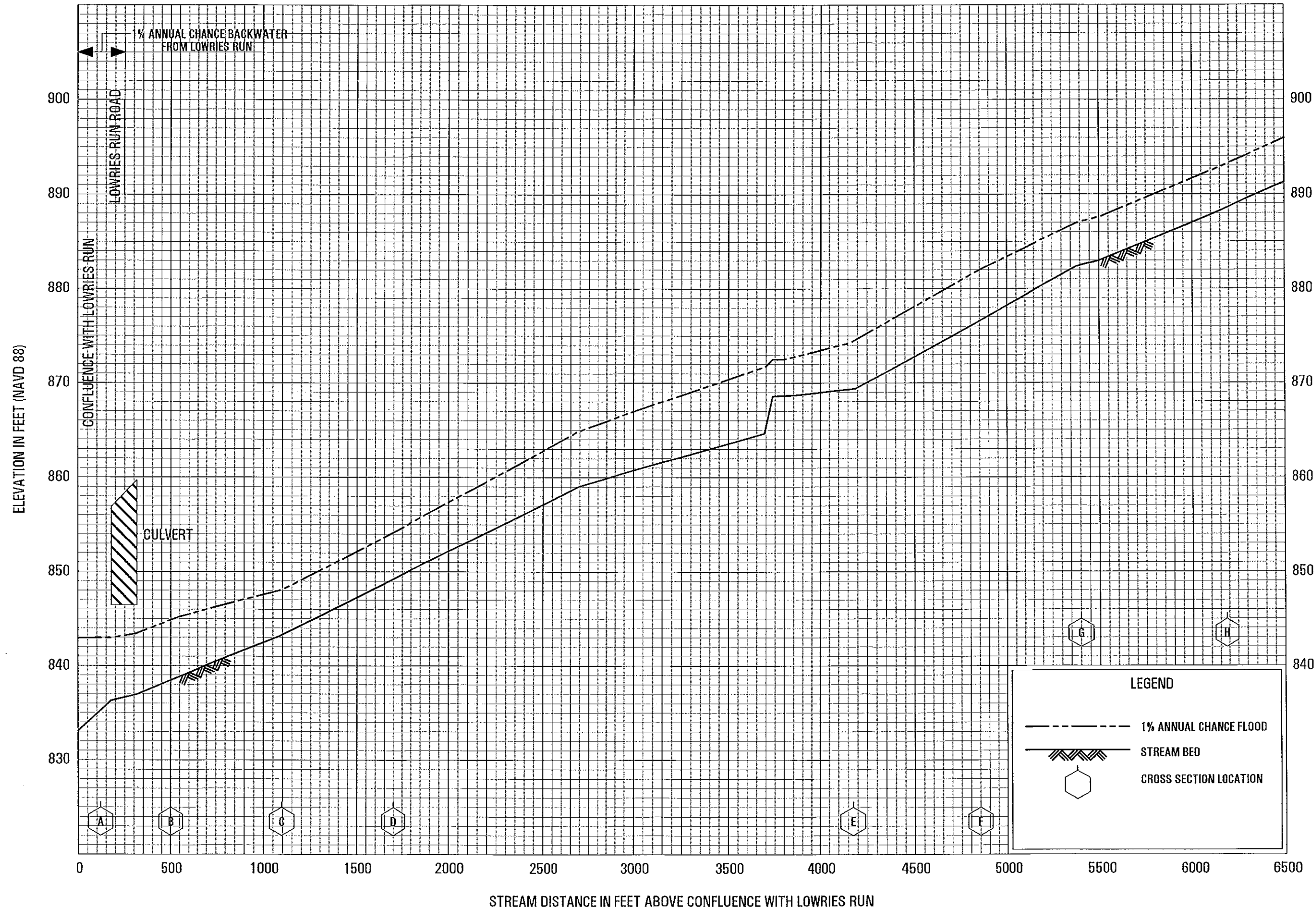
**FLOOD PROFILES**

ALLEGHENY RIVER (FOURTEEN MILE ISLAND BACK CHANNEL)

FEDERAL EMERGENCY MANAGEMENT AGENCY

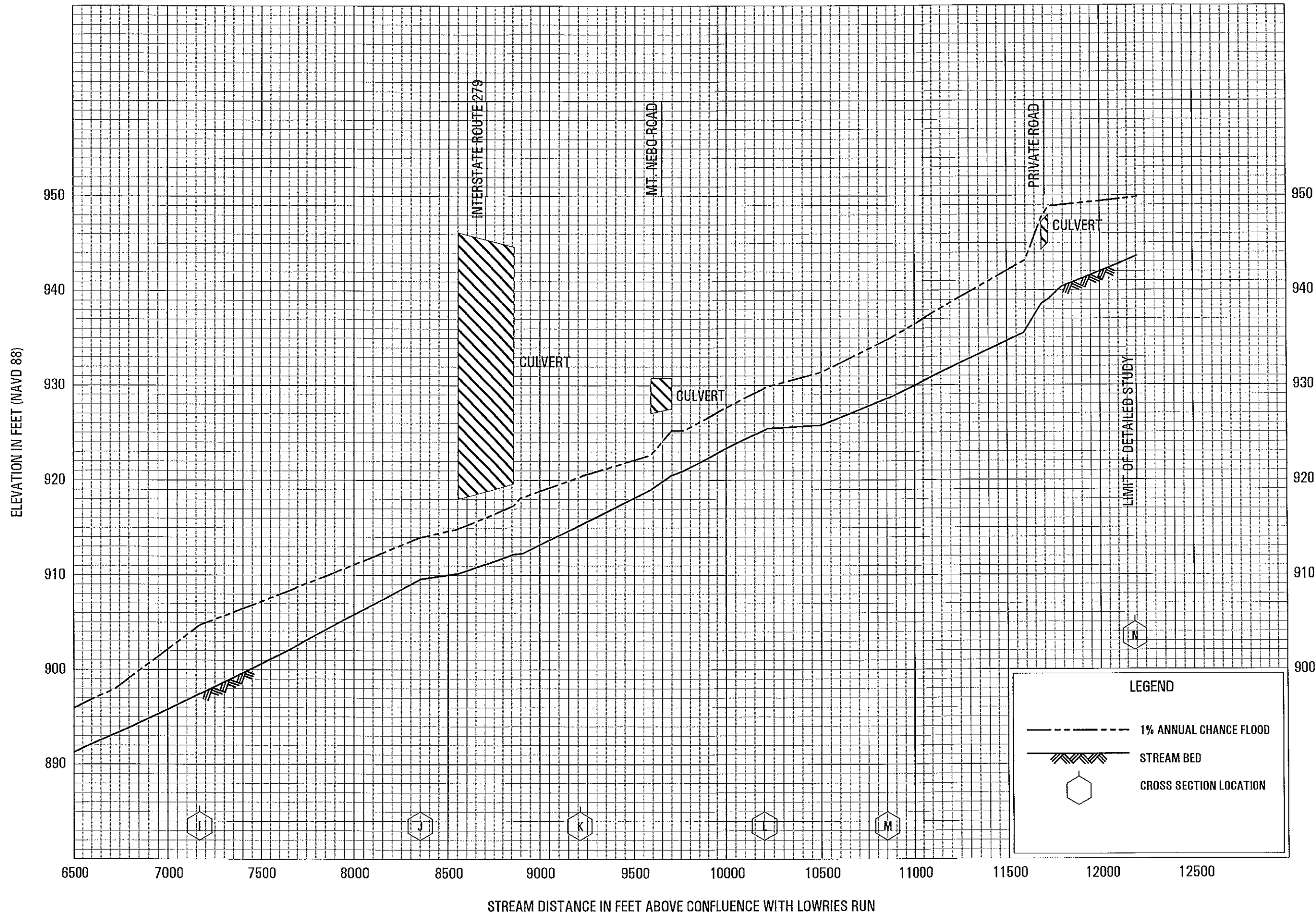
ALLEGHENY COUNTY, PA

ALL JURISDICTIONS



FLOOD PROFILES  
BEAR RUN

FEDERAL EMERGENCY MANAGEMENT AGENCY  
ALLEGHENY COUNTY, PA  
ALL JURISDICTIONS



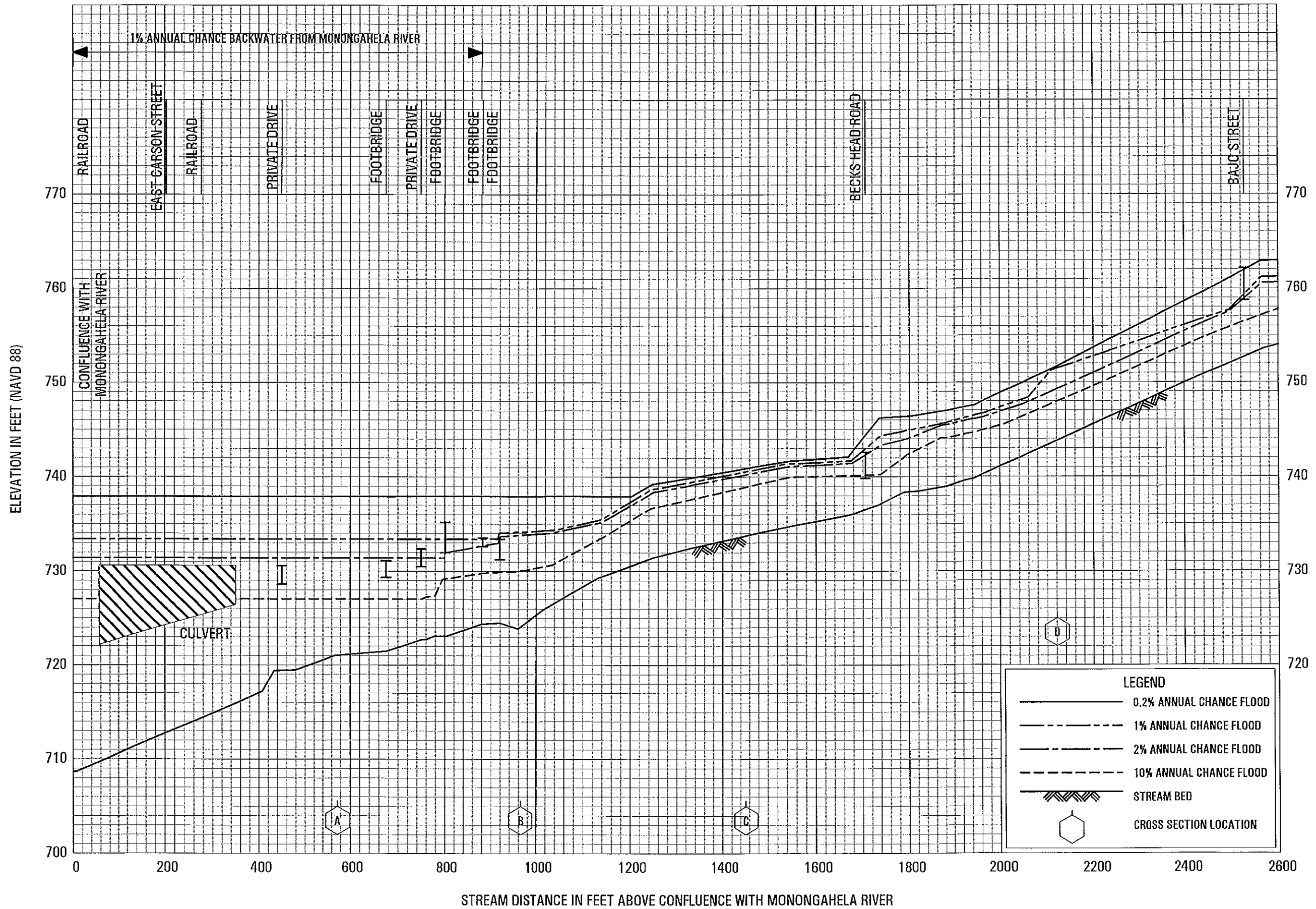
**FLOOD PROFILES**

**BEAR RUN**

FEDERAL EMERGENCY MANAGEMENT AGENCY

**ALLEGHENY COUNTY, PA**

ALL JURISDICTIONS



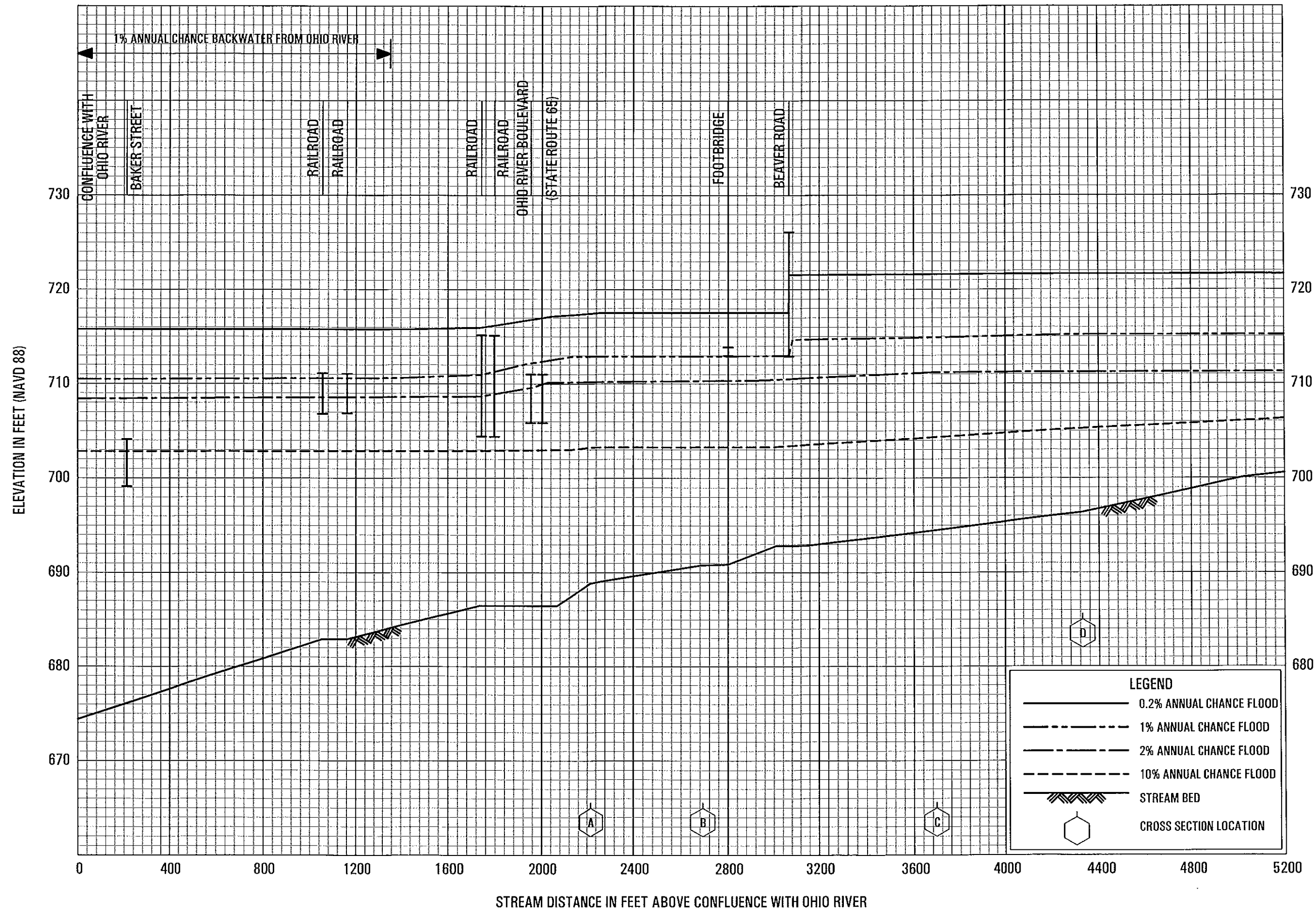
**FLOOD PROFILES**

**BECKS RUN**

**FEDERAL EMERGENCY MANAGEMENT AGENCY  
ALLEGHENY COUNTY, PA  
ALL JURISDICTIONS**

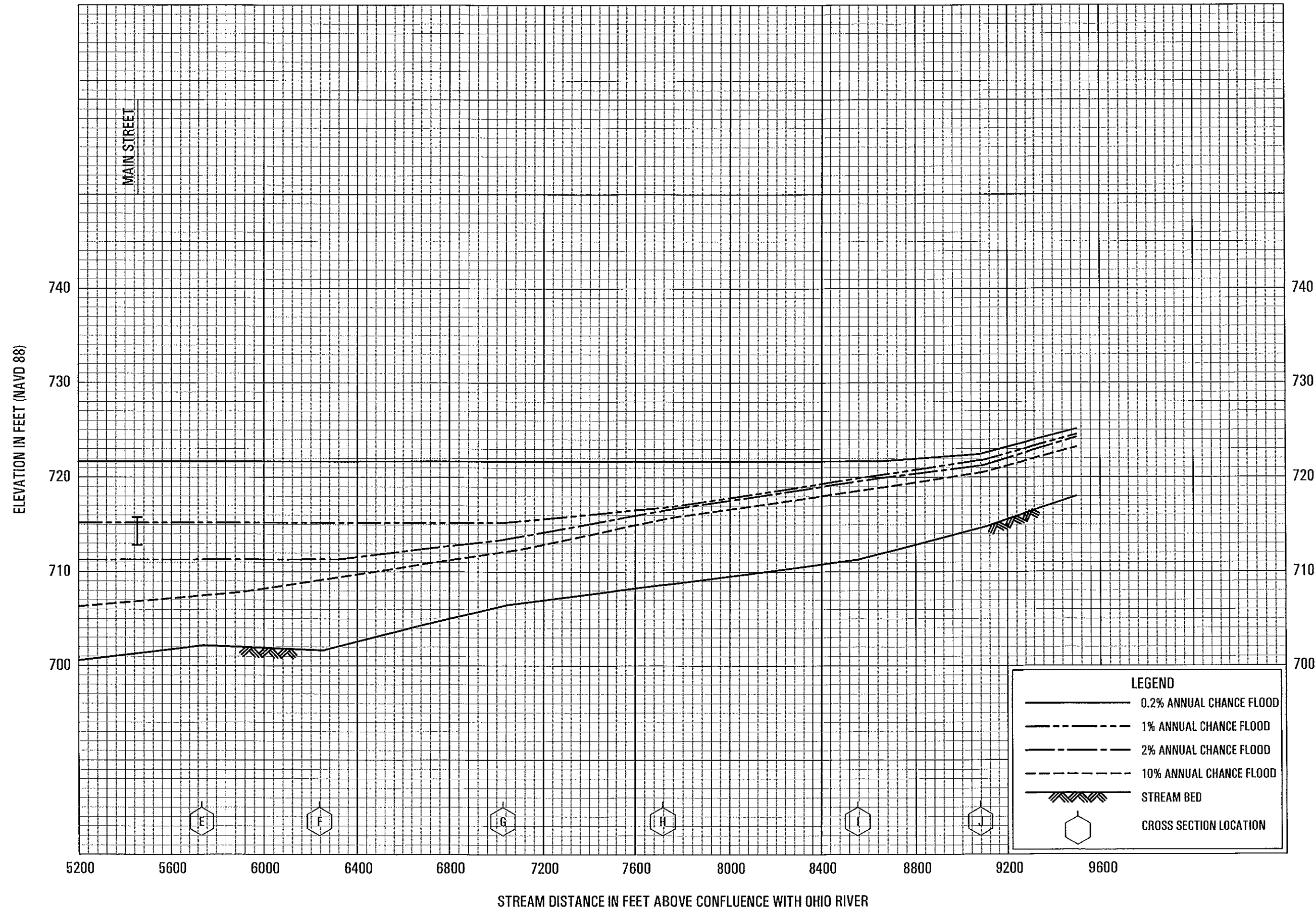


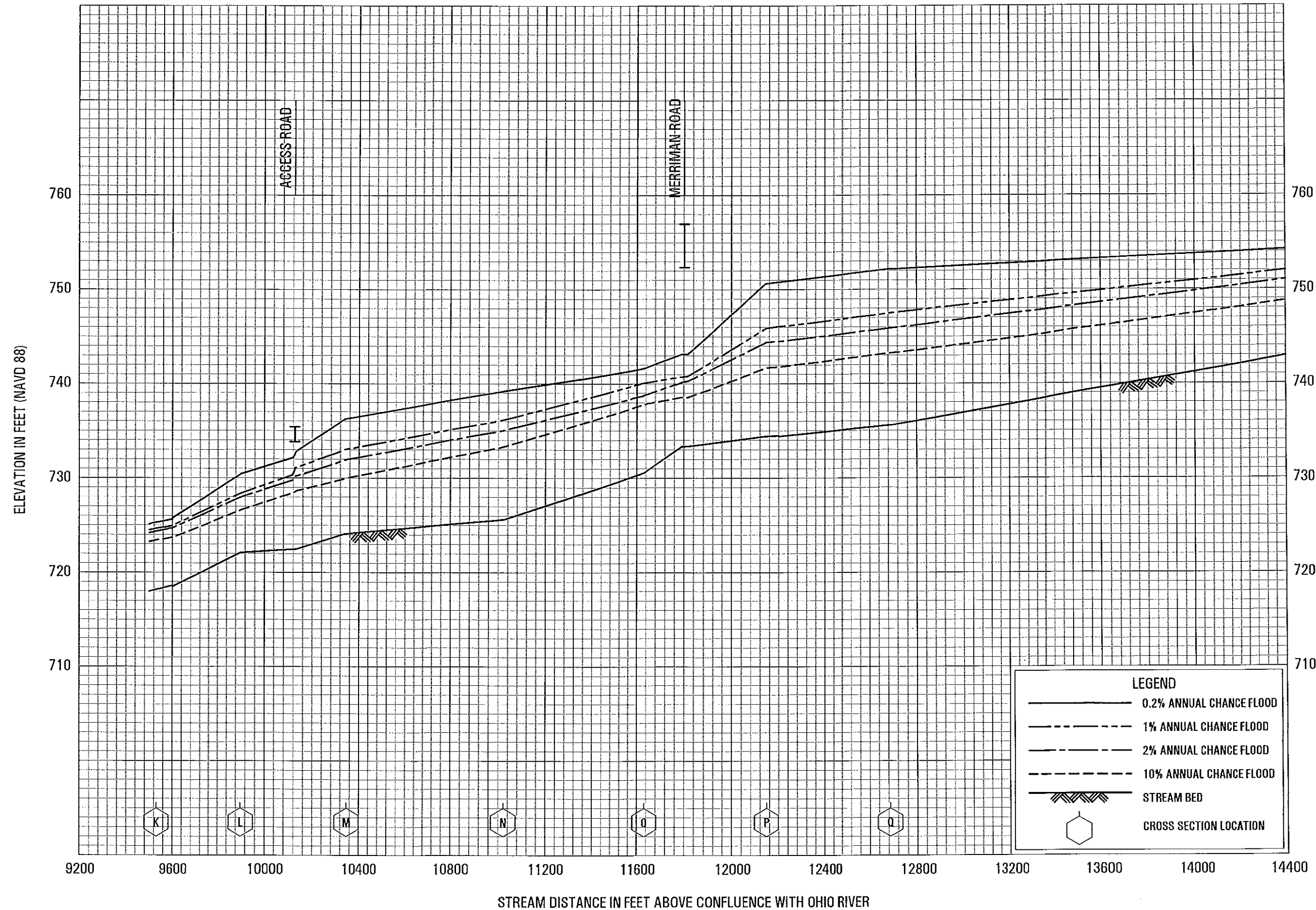




**FLOOD PROFILES**  
BIG SEWICKLEY CREEK

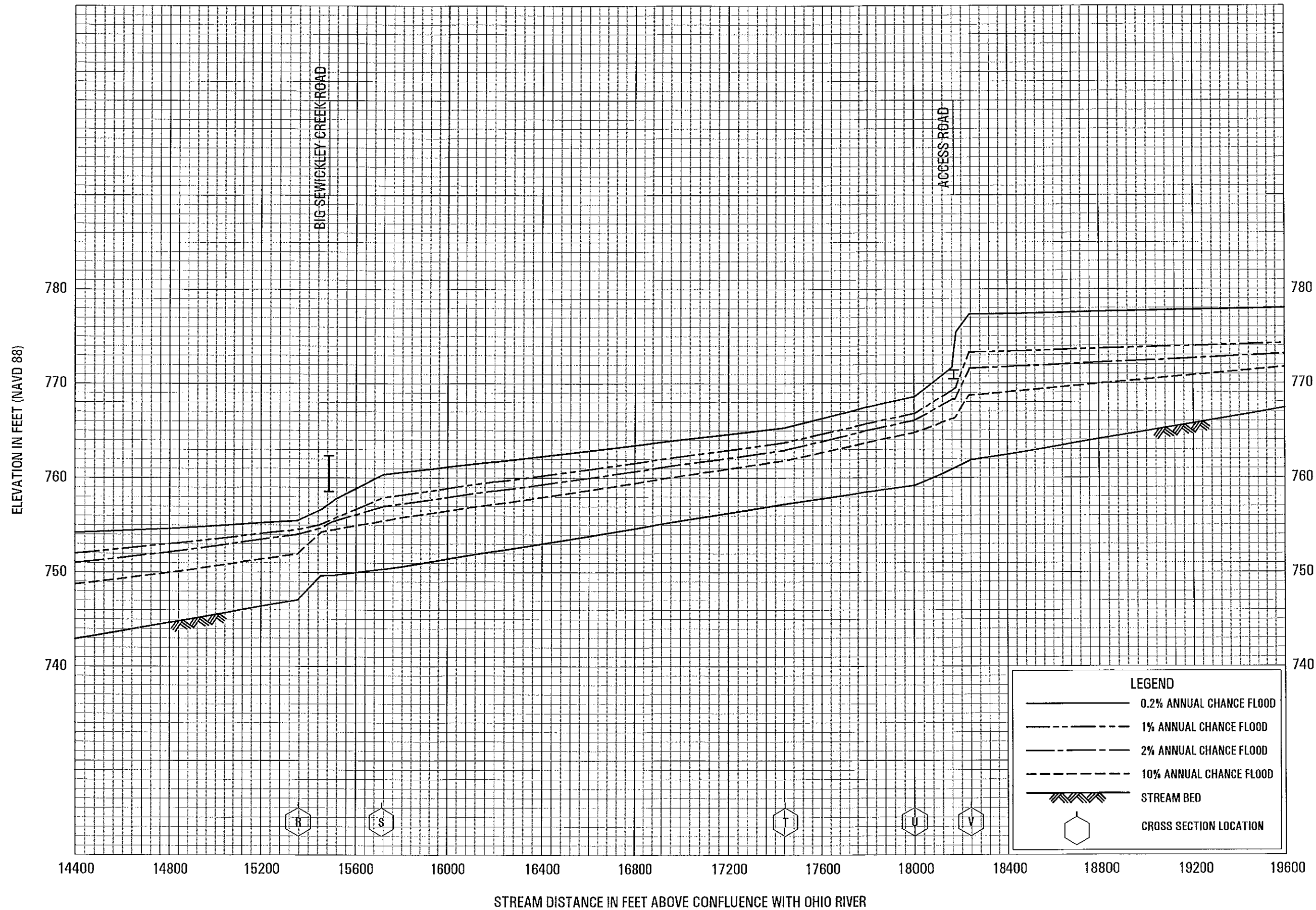
FEDERAL EMERGENCY MANAGEMENT AGENCY  
ALLEGHENY COUNTY, PA  
ALL JURISDICTIONS





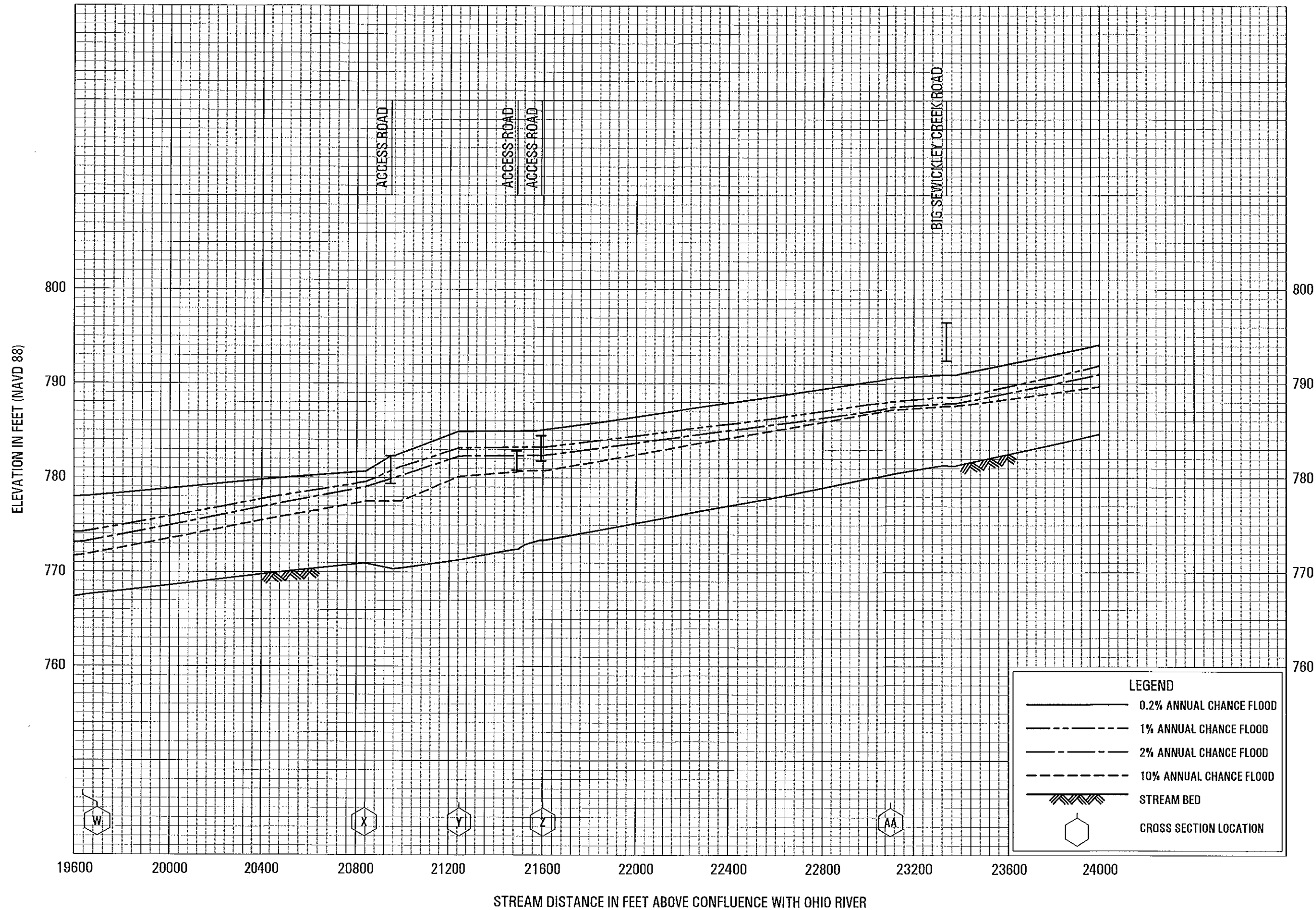
**FLOOD PROFILES**  
BIG SEWICKLEY CREEK

FEDERAL EMERGENCY MANAGEMENT AGENCY  
**ALLEGHENY COUNTY, PA**  
ALL JURISDICTIONS



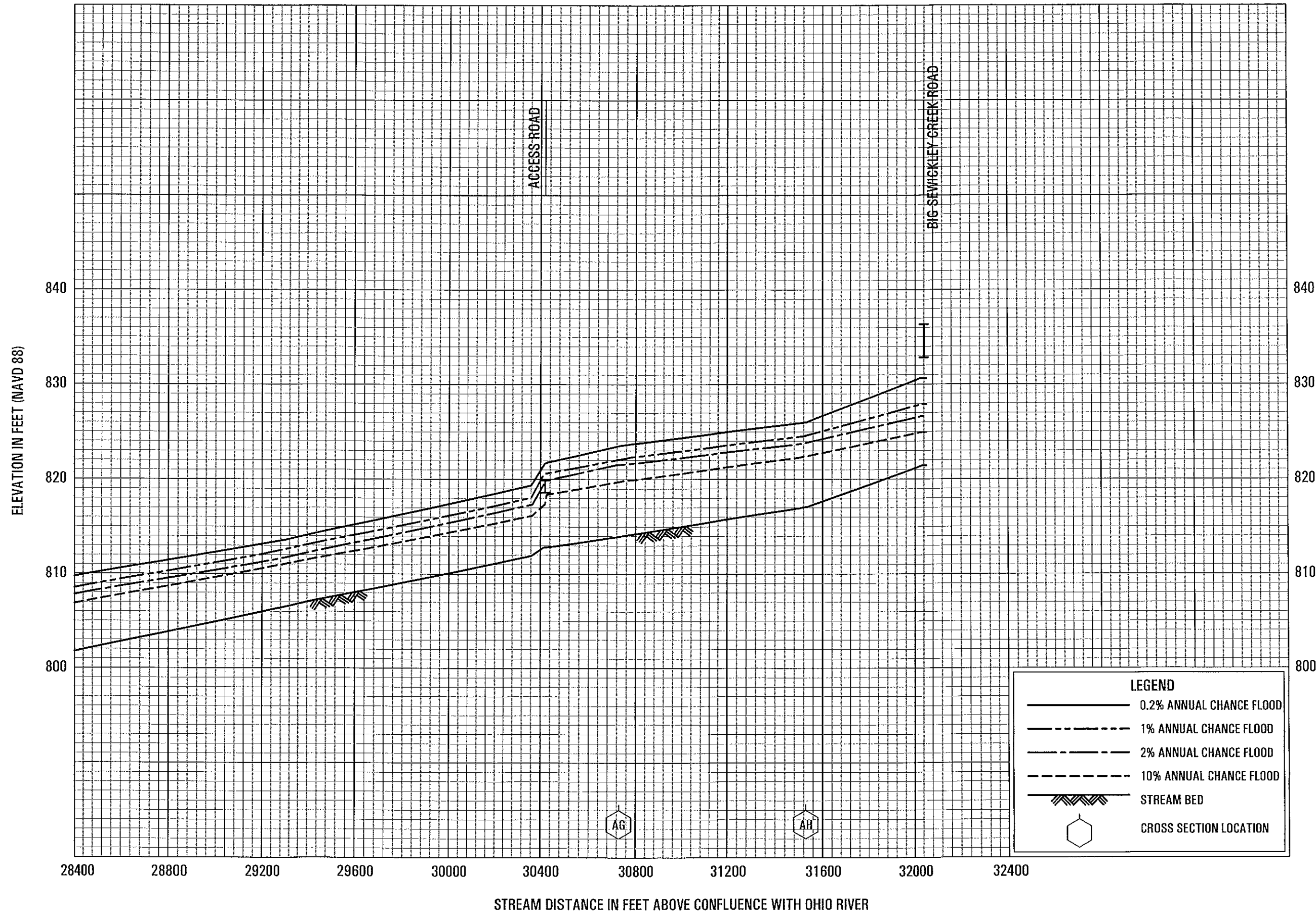
FLOOD PROFILES  
BIG SEWICKLEY CREEK

FEDERAL EMERGENCY MANAGEMENT AGENCY  
ALLEGHENY COUNTY, PA  
ALL JURISDICTIONS



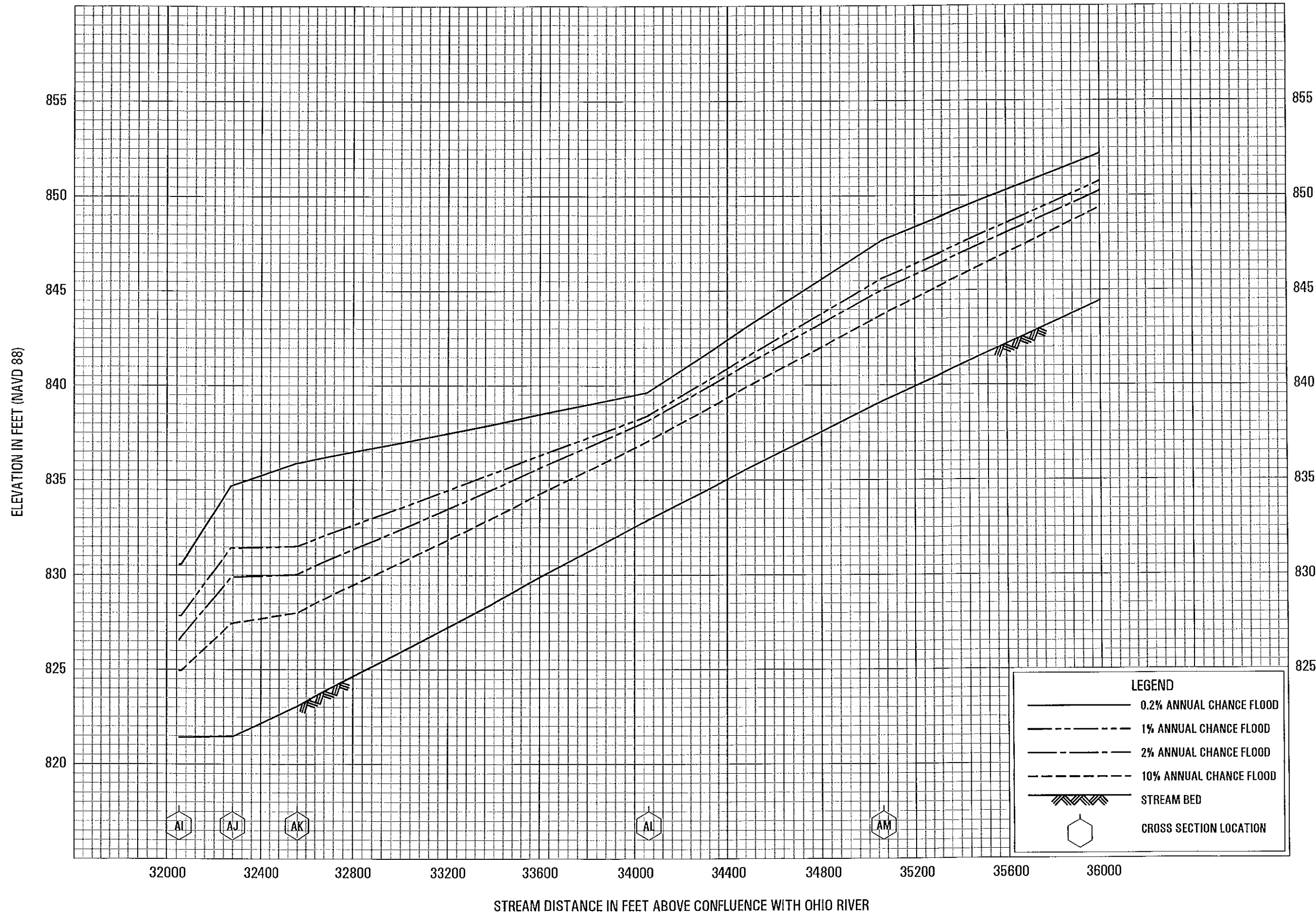
**FLOOD PROFILES**  
BIG SEWICKLEY CREEK

FEDERAL EMERGENCY MANAGEMENT AGENCY  
**ALLEGHENY COUNTY, PA**  
ALL JURISDICTIONS



FLOOD PROFILES  
BIG SEWICKLEY CREEK

FEDERAL EMERGENCY MANAGEMENT AGENCY  
ALLEGHENY COUNTY, PA  
ALL JURISDICTIONS



**FLOOD PROFILES**  
BIG SEWICKLEY CREEK

FEDERAL EMERGENCY MANAGEMENT AGENCY  
ALLEGHENY COUNTY, PA  
ALL JURISDICTIONS