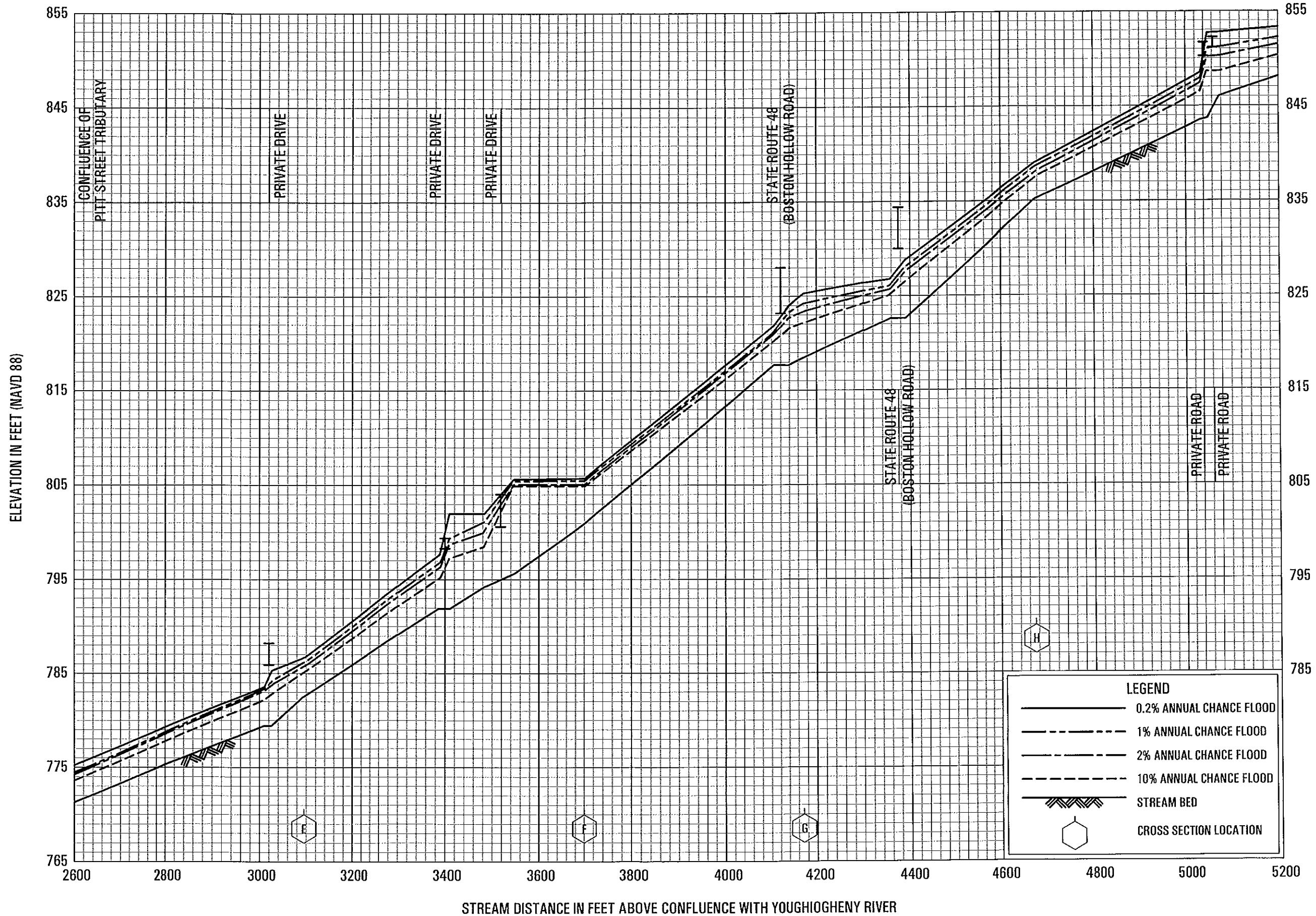


**FLOOD PROFILES**  
BIG SEWICKLEY CREEK

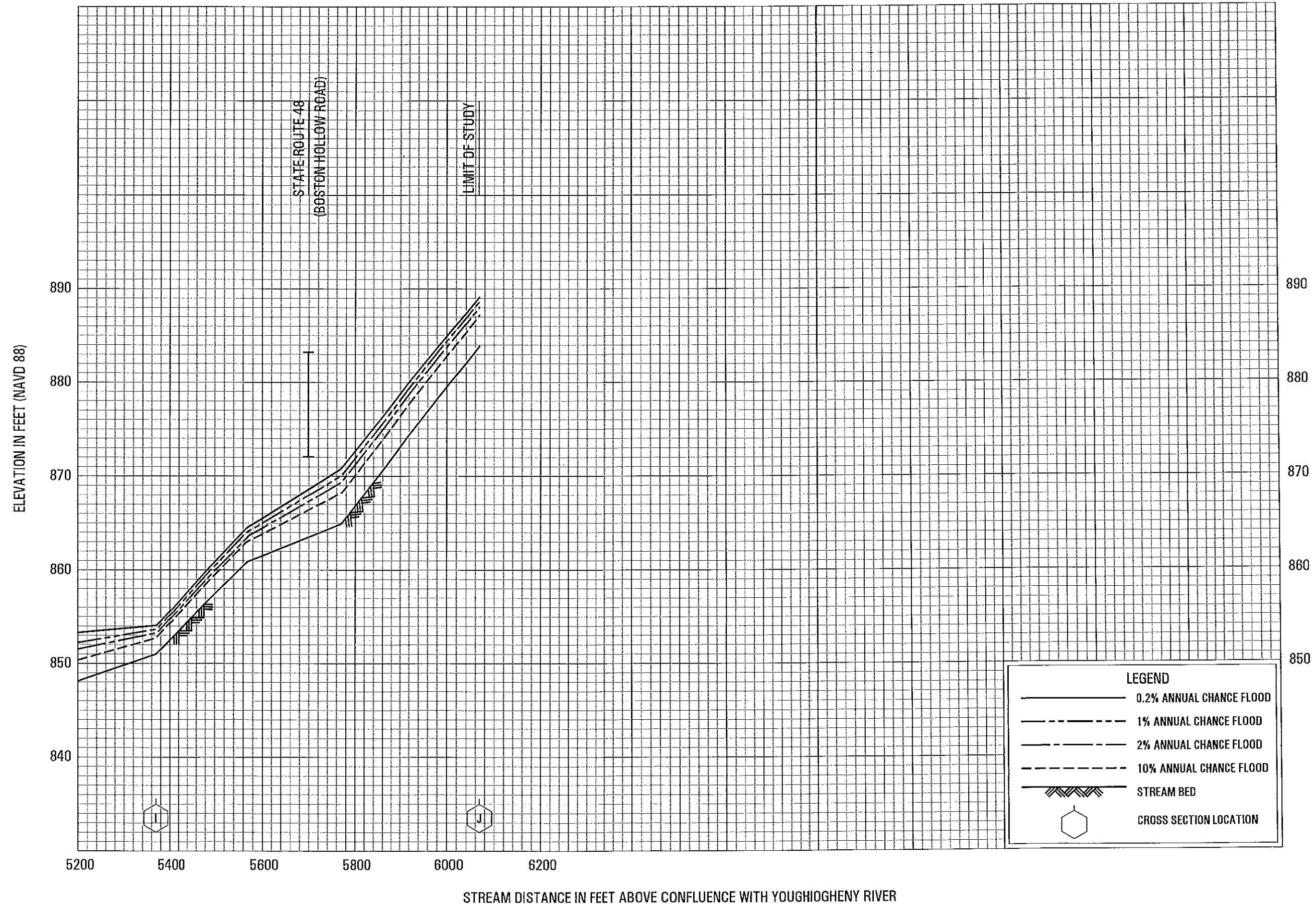
FEDERAL EMERGENCY MANAGEMENT AGENCY  
ALLEGHENY COUNTY, PA  
ALL JURISDICTIONS





**FLOOD PROFILES**  
**BOSTON HOLLOW RUN**

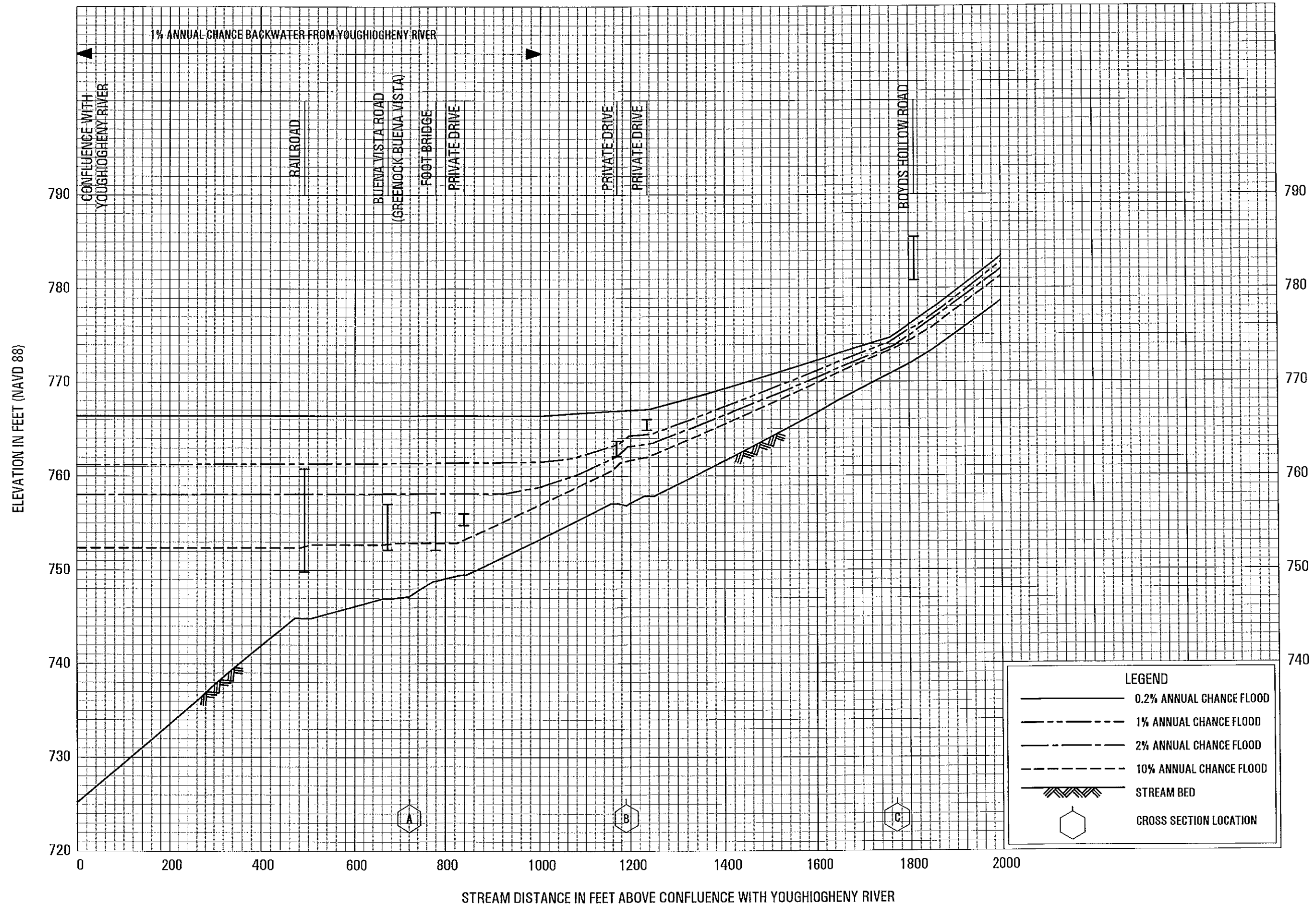
FEDERAL EMERGENCY MANAGEMENT AGENCY  
**ALLEGHENY COUNTY, PA**  
 ALL JURISDICTIONS



**FLOOD PROFILES**  
**BOSTON HOLLOW RUN**

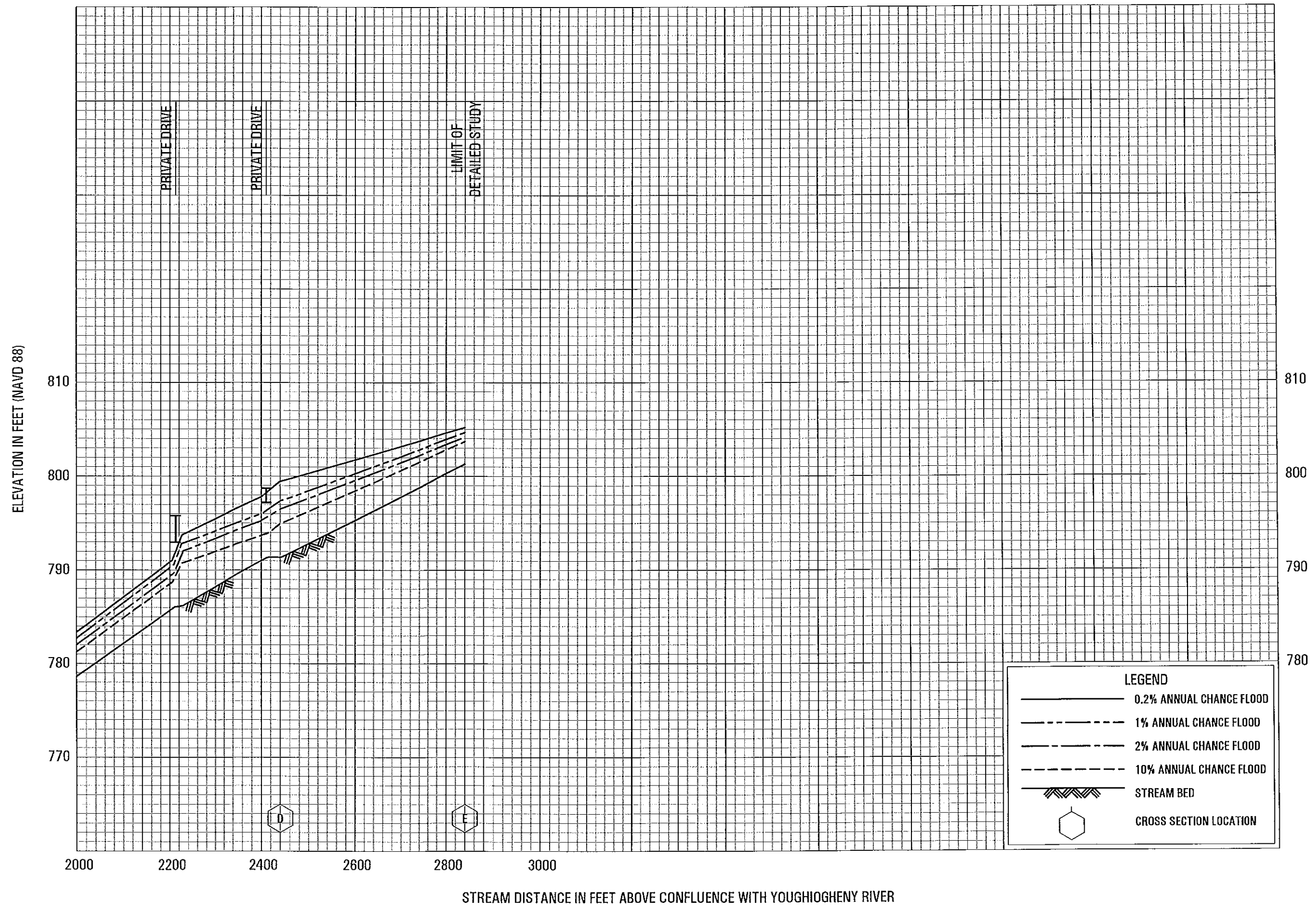
FEDERAL EMERGENCY MANAGEMENT AGENCY  
**ALLEGHENY COUNTY, PA**  
 ALL JURISDICTIONS





**FLOOD PROFILES**  
**BOYDS HOLLOW RUN**

FEDERAL EMERGENCY MANAGEMENT AGENCY  
**ALLEGHENY COUNTY, PA**  
ALL JURISDICTIONS

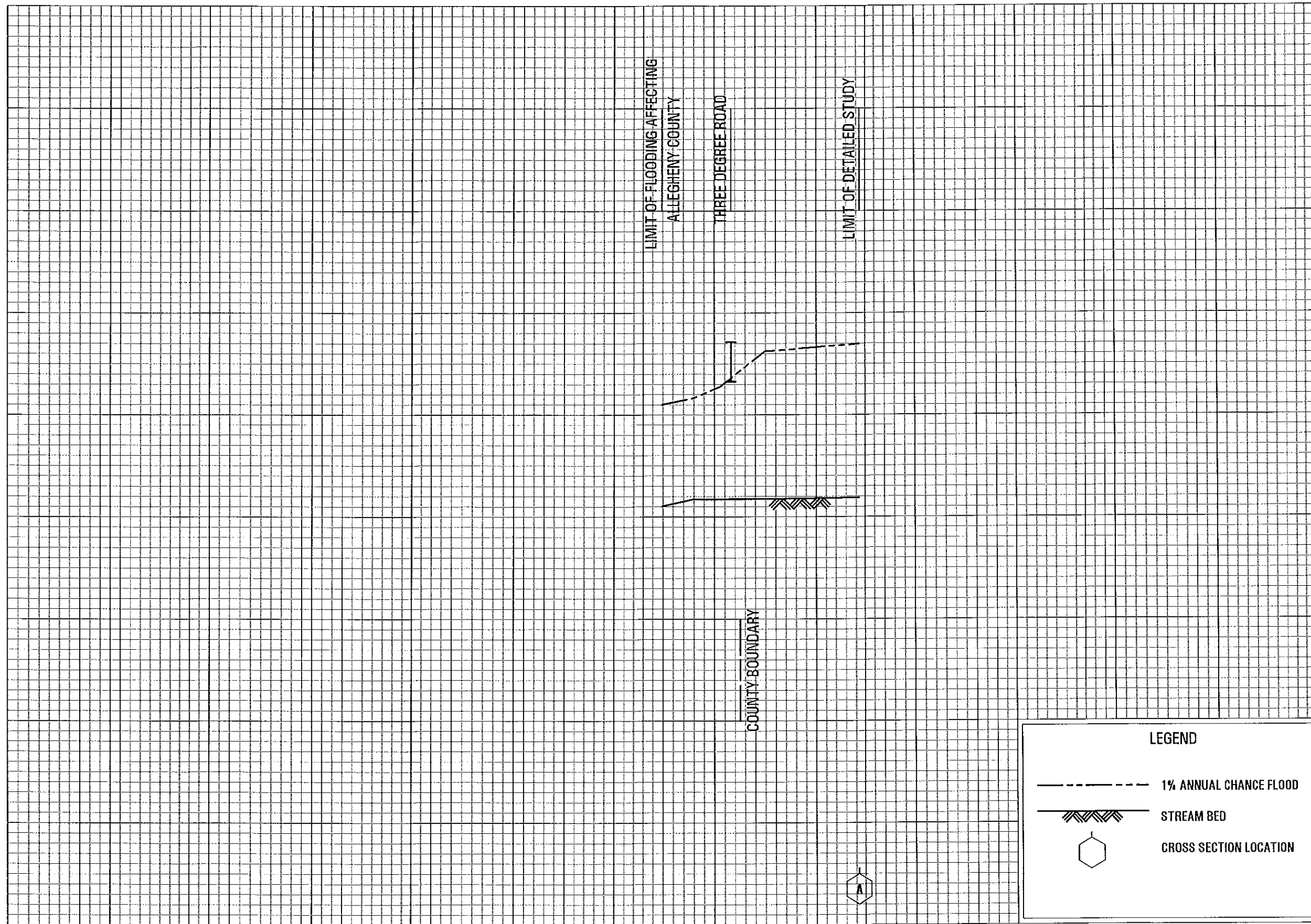


**FLOOD PROFILES**  
BOYDS HOLLOW RUN

FEDERAL EMERGENCY MANAGEMENT AGENCY  
**ALLEGHENY COUNTY, PA**  
ALL JURISDICTIONS

ELEVATION IN FEET (NAVD 88)

1070  
1065  
1060  
1055



69800 70000 70200 70400

STREAM DISTANCE IN FEET ABOVE CONNOQUEENESSING CREEK

1070  
1065  
1060  
1055

FLOOD PROFILES  
BREAKNECK CREEK

FEDERAL EMERGENCY MANAGEMENT AGENCY  
ALLEGHENY COUNTY, PA  
ALL JURISDICTIONS

39P



**FLOOD PROFILES**

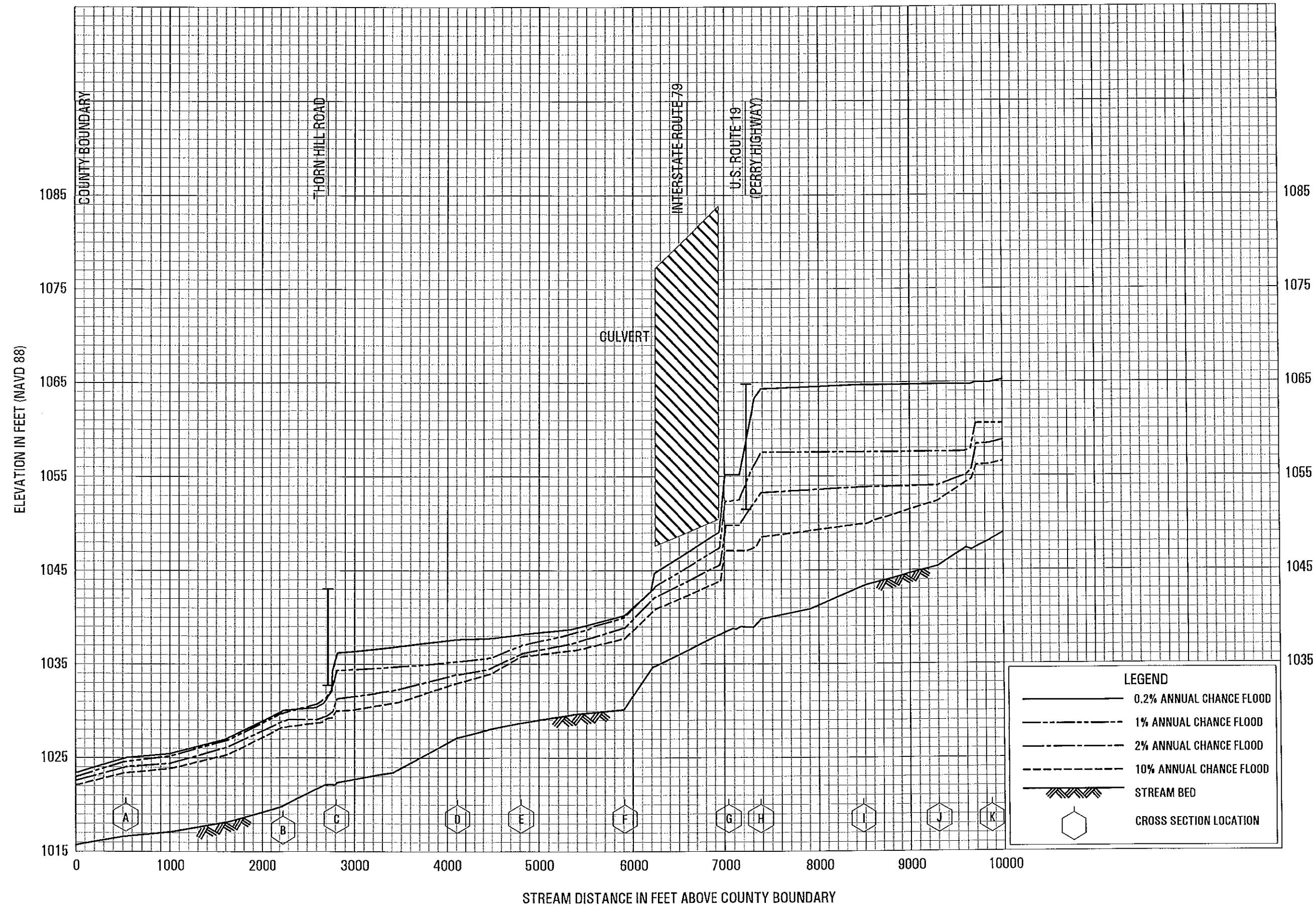
**BRUSH CREEK 1**

FEDERAL EMERGENCY MANAGEMENT AGENCY

ALLEGHENY COUNTY, PA


ALL JURISDICTIONS






**FLOOD PROFILES**  
BRUSH CREEK 2

FEDERAL EMERGENCY MANAGEMENT AGENCY  
ALLEGHENY COUNTY, PA  
ALL JURISDICTIONS



**FLOOD PROFILES**  
BRUSH CREEK 2

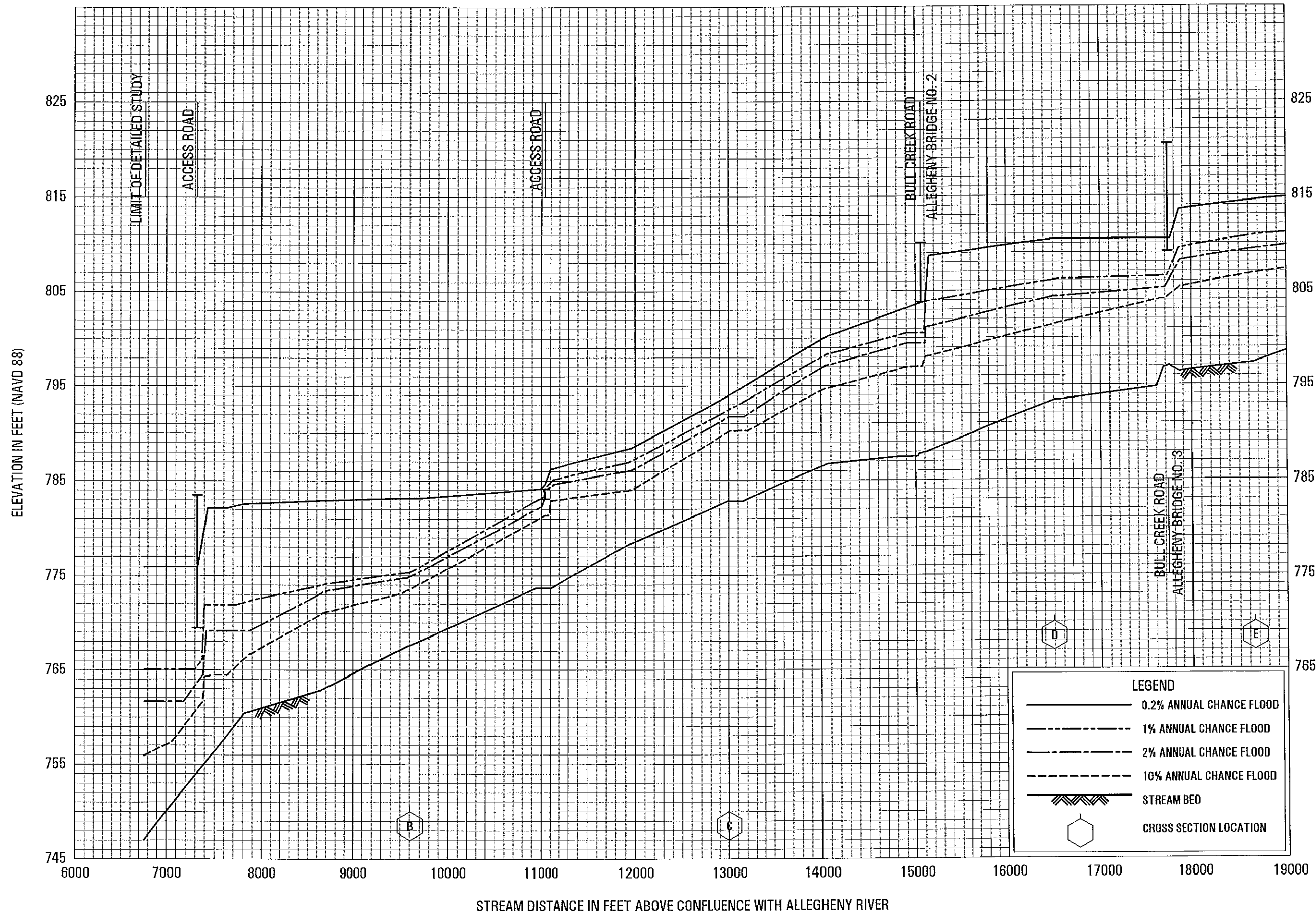
FEDERAL EMERGENCY MANAGEMENT AGENCY  
**ALLEGHENY COUNTY, PA**  
ALL JURISDICTIONS



**FLOOD PROFILES**

**BULL CREEK**

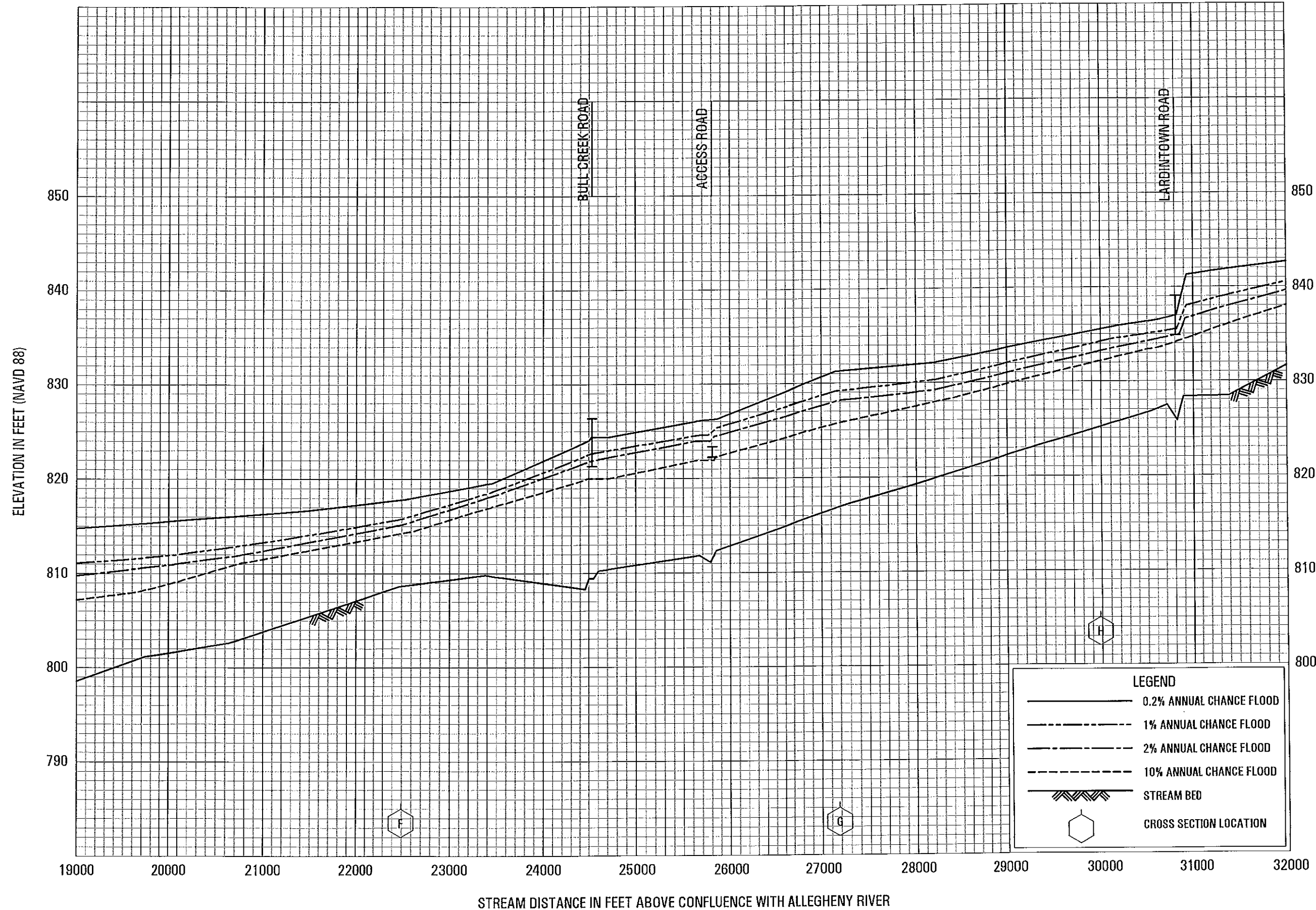
**FEDERAL EMERGENCY MANAGEMENT AGENCY  
ALLEGHENY COUNTY, PA  
ALL JURISDICTIONS**



**FLOOD PROFILES**  
BULL CREEK

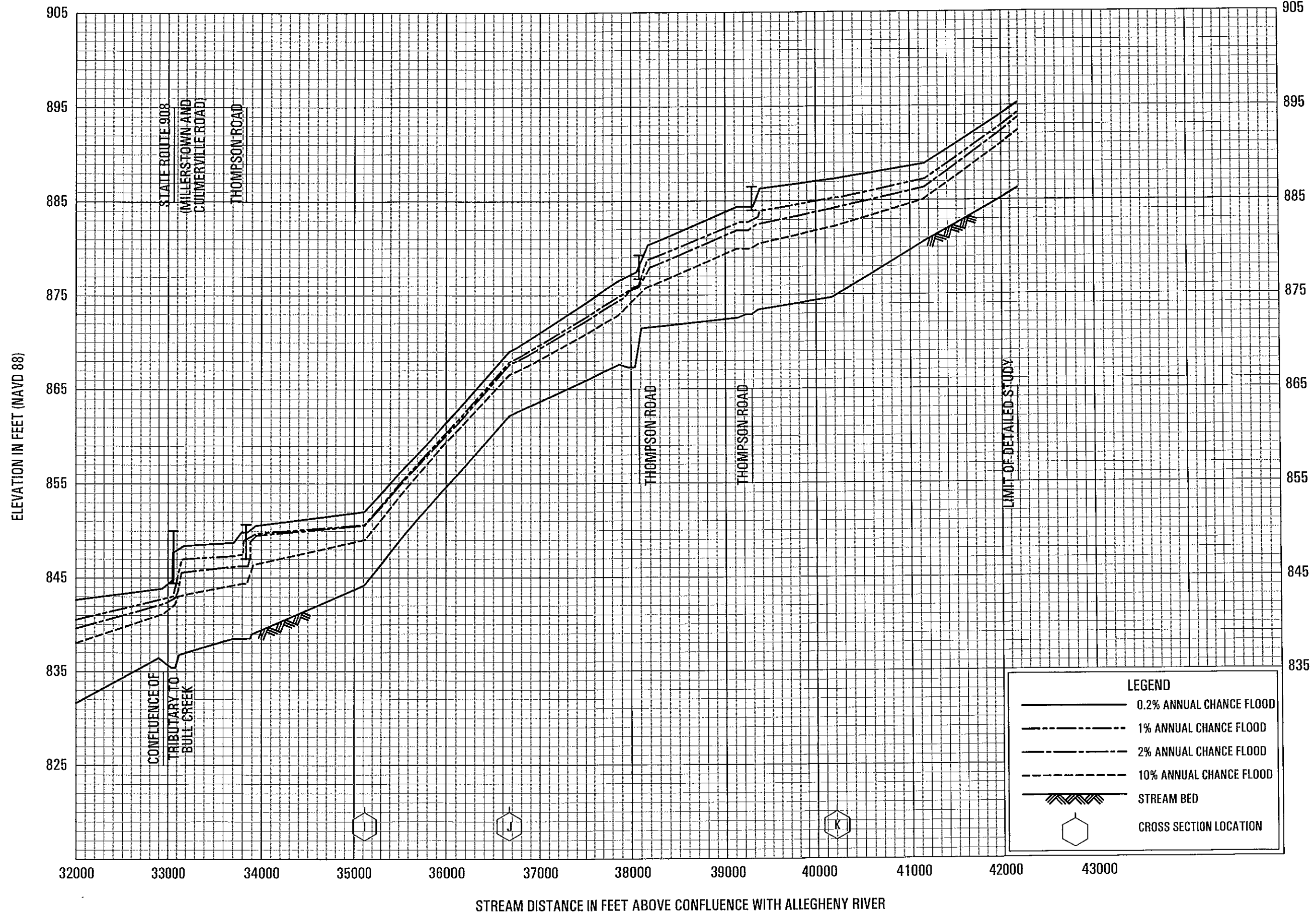
FEDERAL EMERGENCY MANAGEMENT AGENCY  
**ALLEGHENY COUNTY, PA**  
ALL JURISDICTIONS





**FLOOD PROFILES**  
BULL CREEK

FEDERAL EMERGENCY MANAGEMENT AGENCY  
ALLEGHENY COUNTY, PA  
ALL JURISDICTIONS



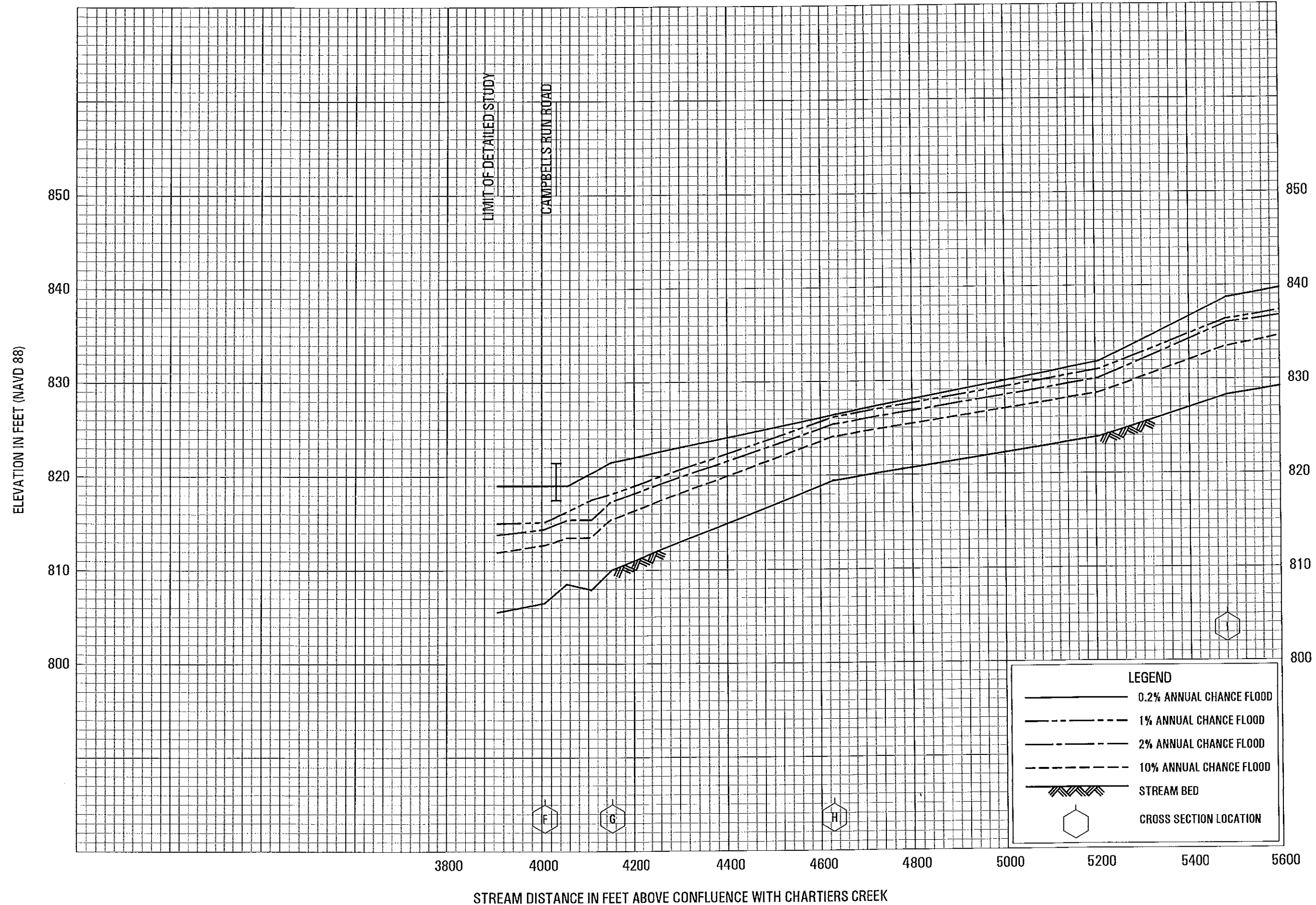
FLOOD PROFILES  
BULL CREEK

FEDERAL EMERGENCY MANAGEMENT AGENCY  
ALLEGHENY COUNTY, PA  
ALL JURISDICTIONS



**FLOOD PROFILES**  
CAMPBELLS RUN

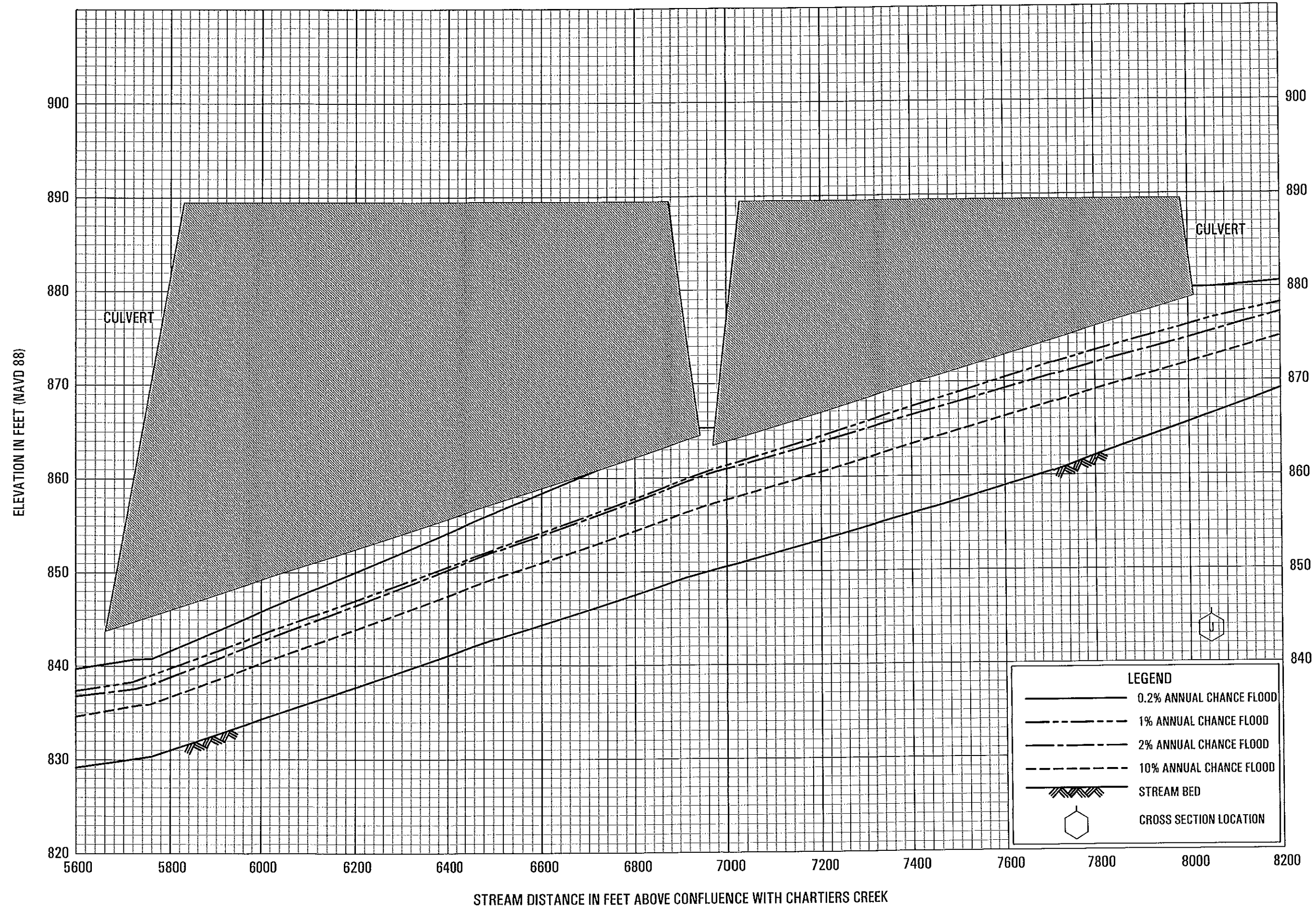
FEDERAL EMERGENCY MANAGEMENT AGENCY  
**ALLEGHENY COUNTY, PA**  
ALL JURISDICTIONS



**FLOOD PROFILES**  
CAMPBELLS RUN


FEDERAL EMERGENCY MANAGEMENT AGENCY  
ALLEGHENY COUNTY, PA  
ALL JURISDICTIONS





FLOOD PROFILES  
CAMPBELLS RUN

FEDERAL EMERGENCY MANAGEMENT AGENCY  
ALLEGHENY COUNTY, PA  
ALL JURISDICTIONS

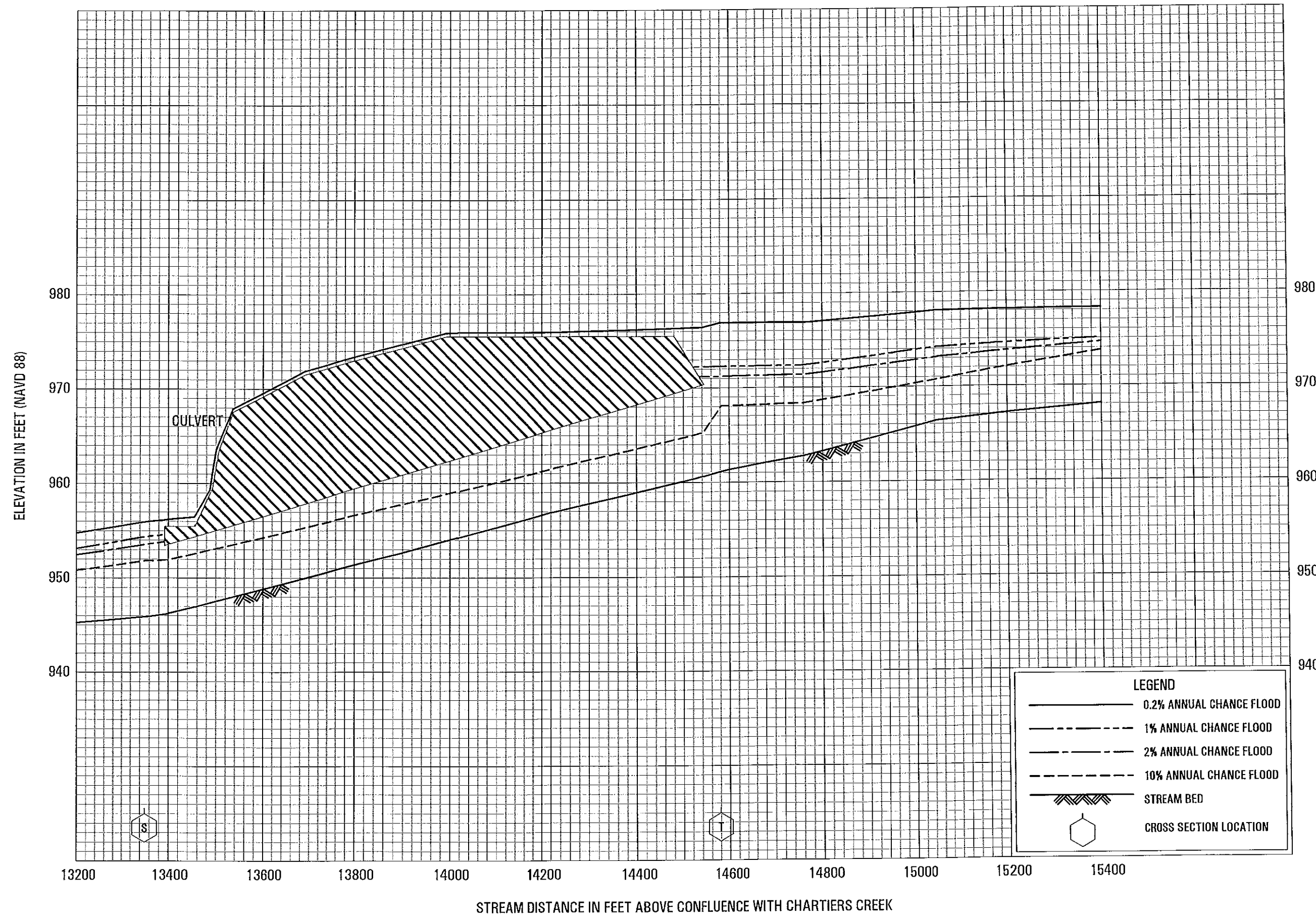


**FLOOD PROFILES**  
CAMPBELLS RUN

FEDERAL EMERGENCY MANAGEMENT AGENCY  
**ALLEGHENY COUNTY, PA**  
ALL JURISDICTIONS








FLOOD PROFILES  
CAMPBELLS RUN

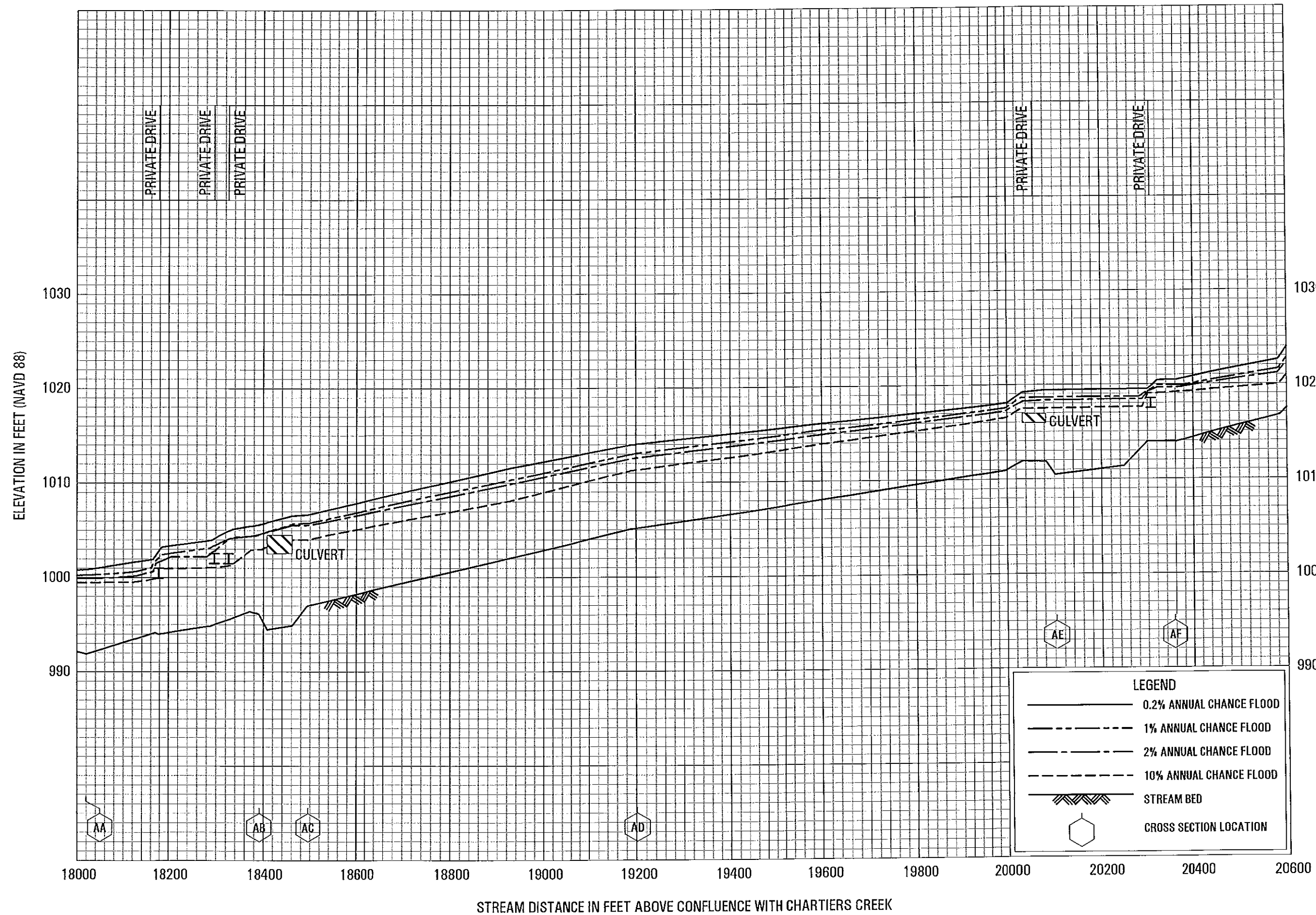
FEDERAL EMERGENCY MANAGEMENT AGENCY  
ALLEGHENY COUNTY, PA  
ALL JURISDICTIONS





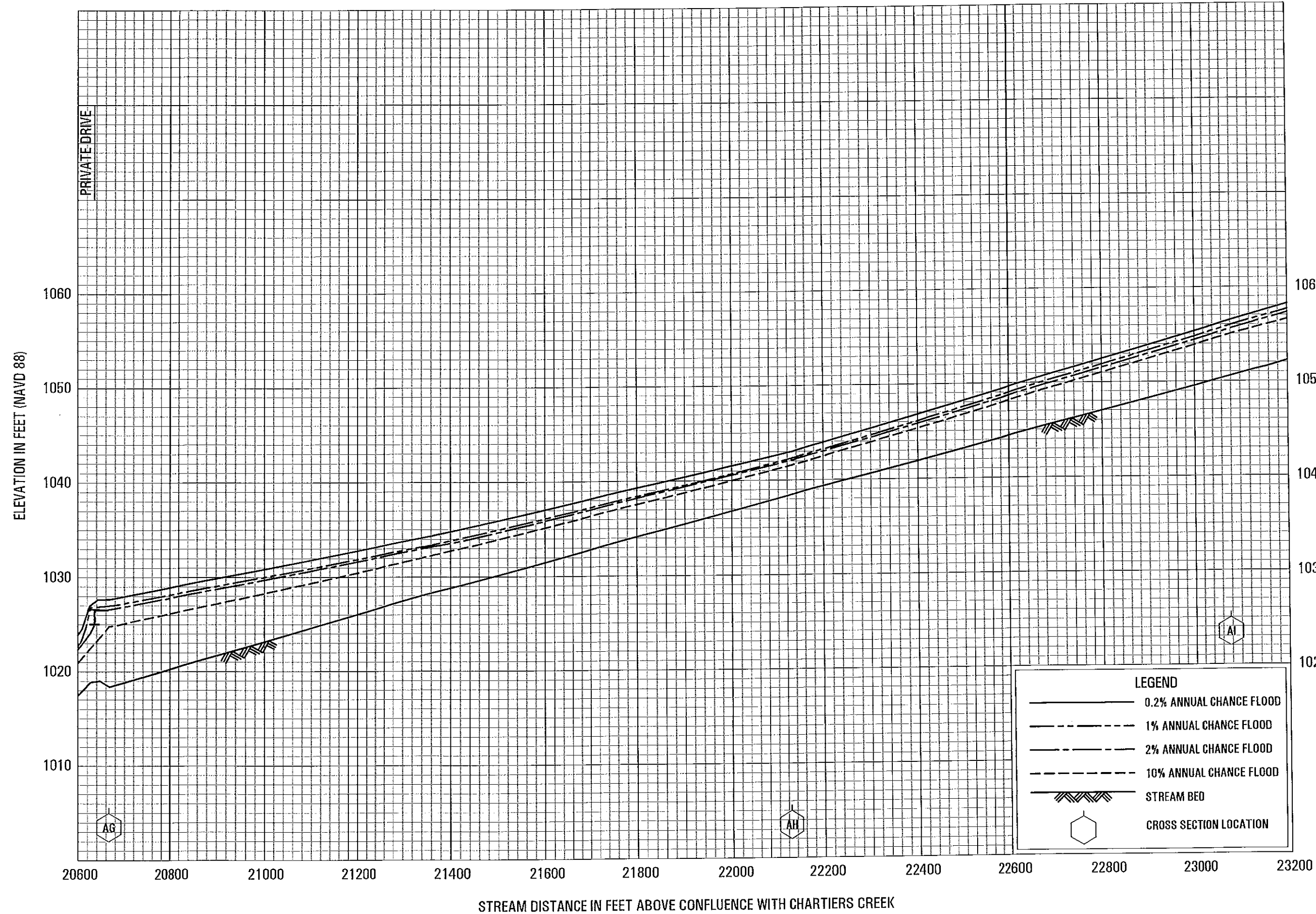
FLOOD PROFILES  
CAMPBELLS RUN

FEDERAL EMERGENCY MANAGEMENT AGENCY  
ALLEGHENY COUNTY, PA  
ALL JURISDICTIONS



**FLOOD PROFILES**  
CAMPBELLS RUN

FEDERAL EMERGENCY MANAGEMENT AGENCY  
**ALLEGHENY COUNTY, PA**  
ALL JURISDICTIONS



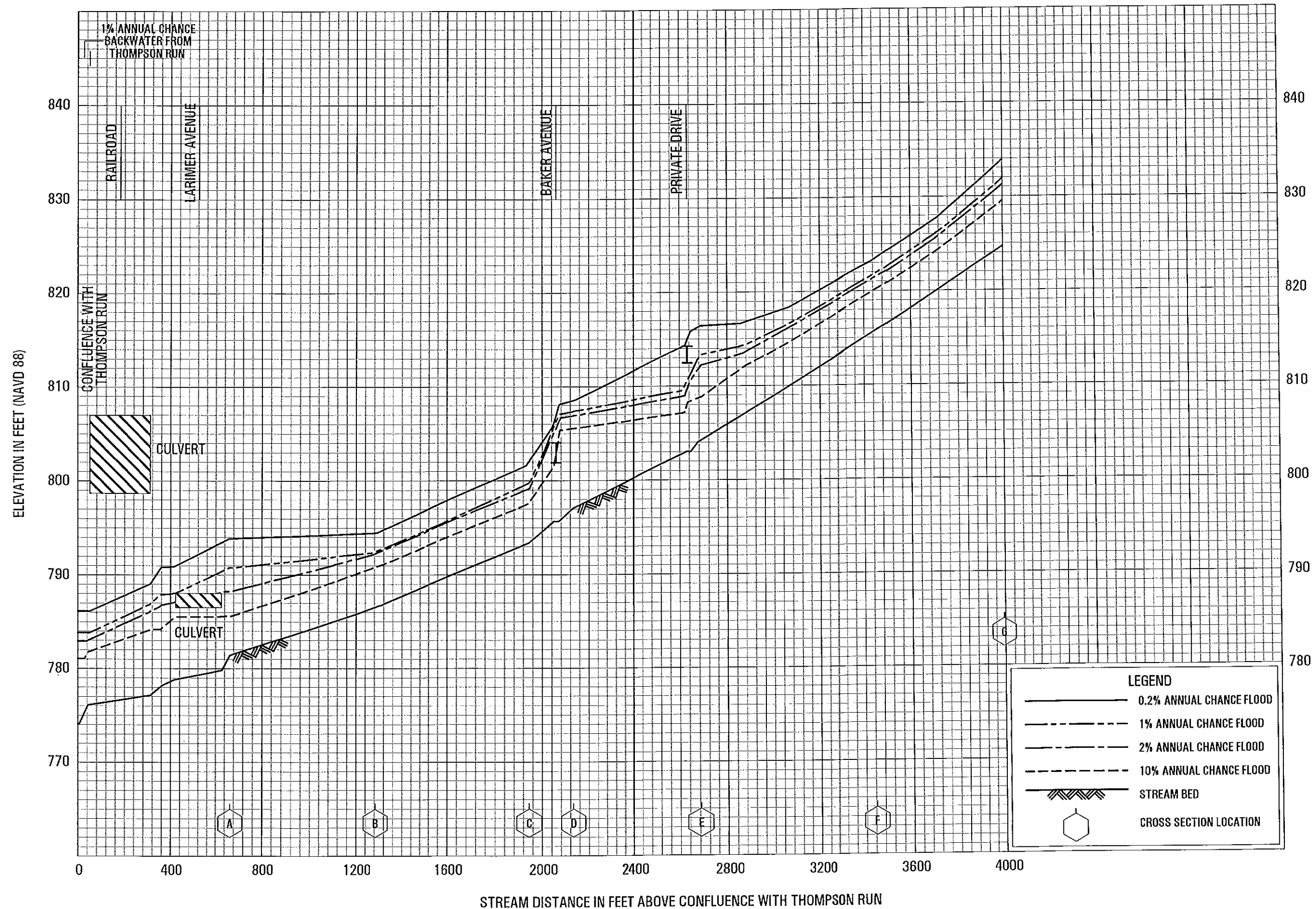
**FLOOD PROFILES**  
**CAMPBELLS RUN**

**FEDERAL EMERGENCY MANAGEMENT AGENCY**  
**ALLEGHENY COUNTY, PA**  
 ALL JURISDICTIONS



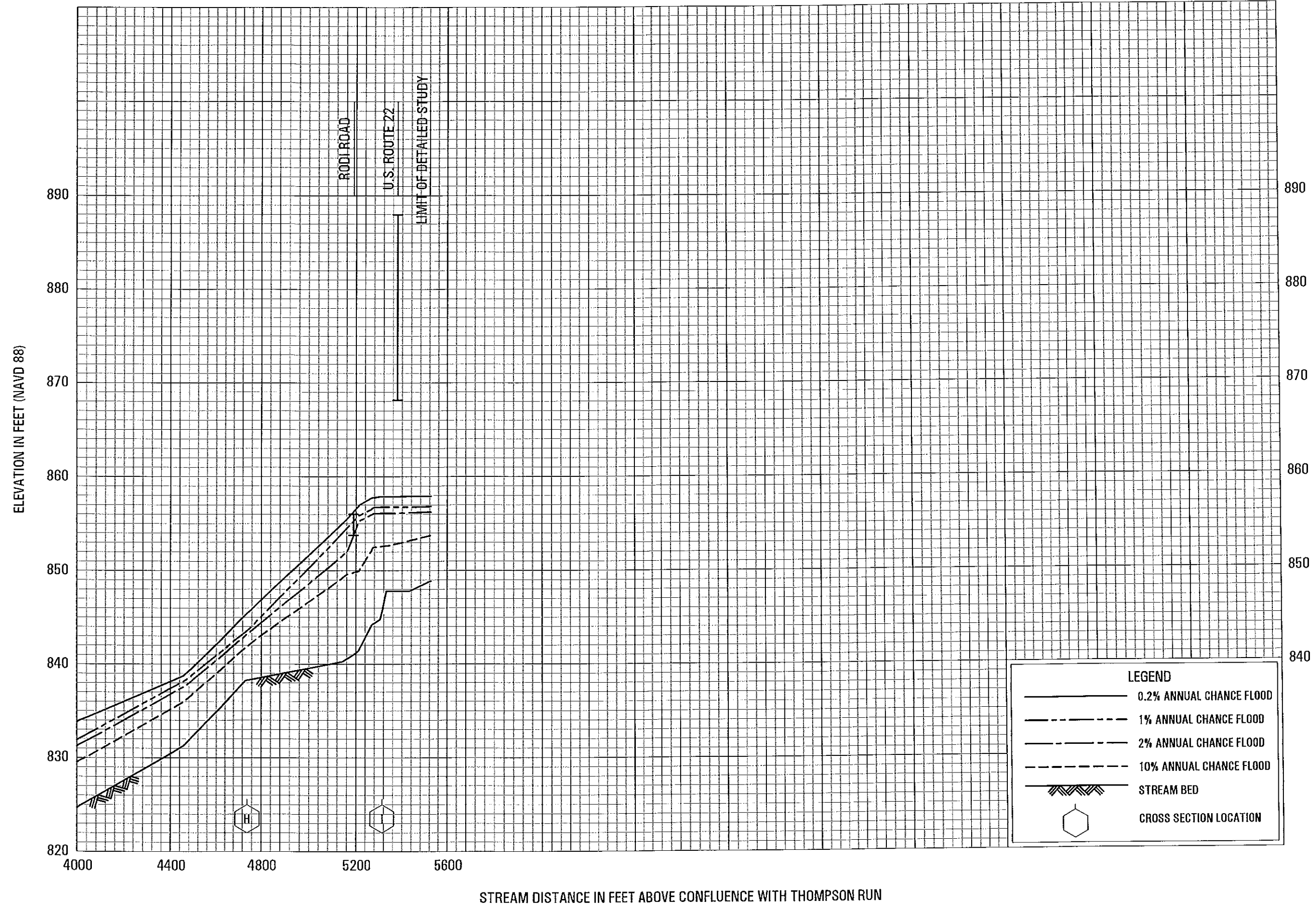






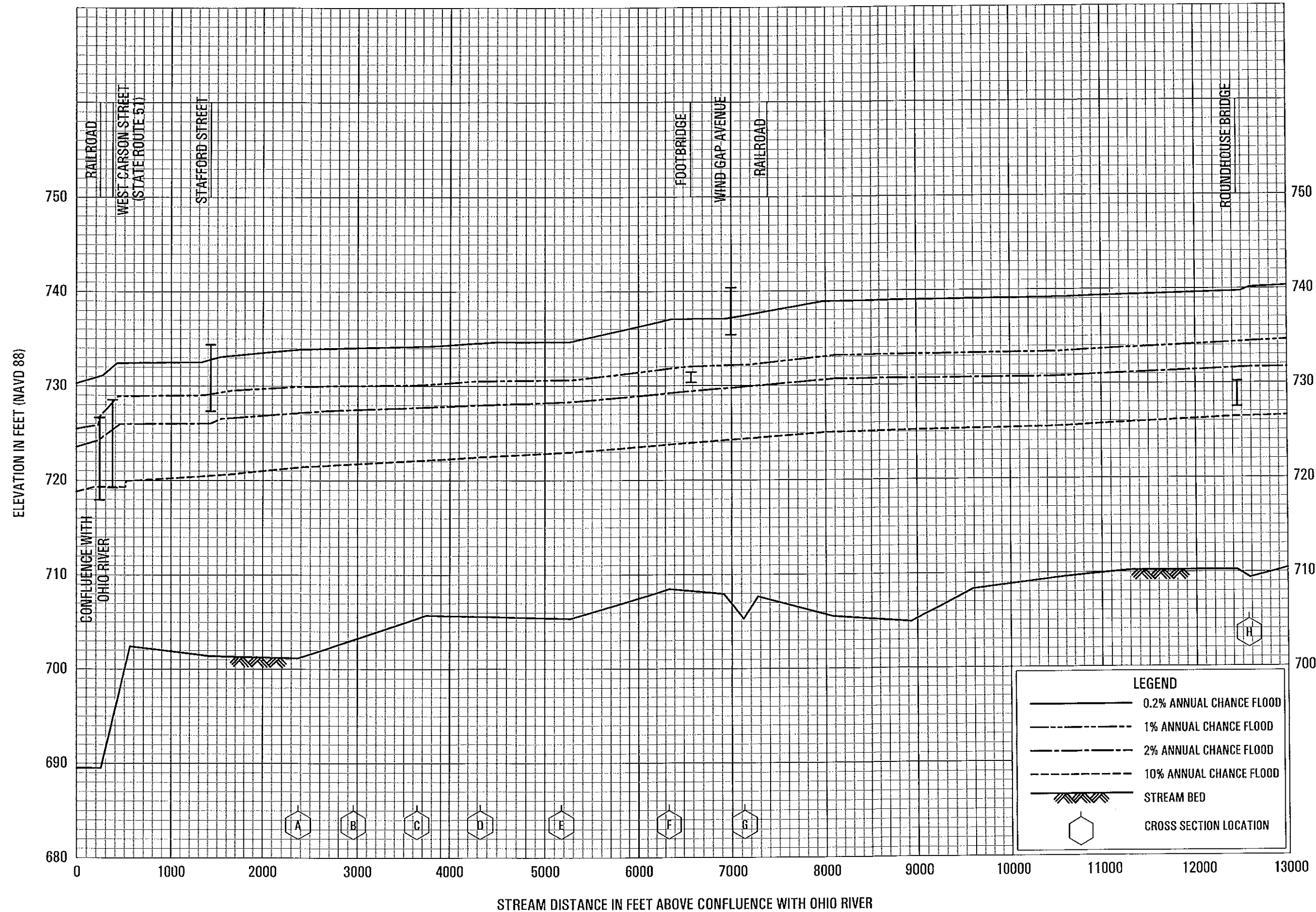
**FLOOD PROFILES**  
**CHALFANT RUN**

FEDERAL EMERGENCY MANAGEMENT AGENCY  
**ALLEGHENY COUNTY, PA**  
ALL JURISDICTIONS



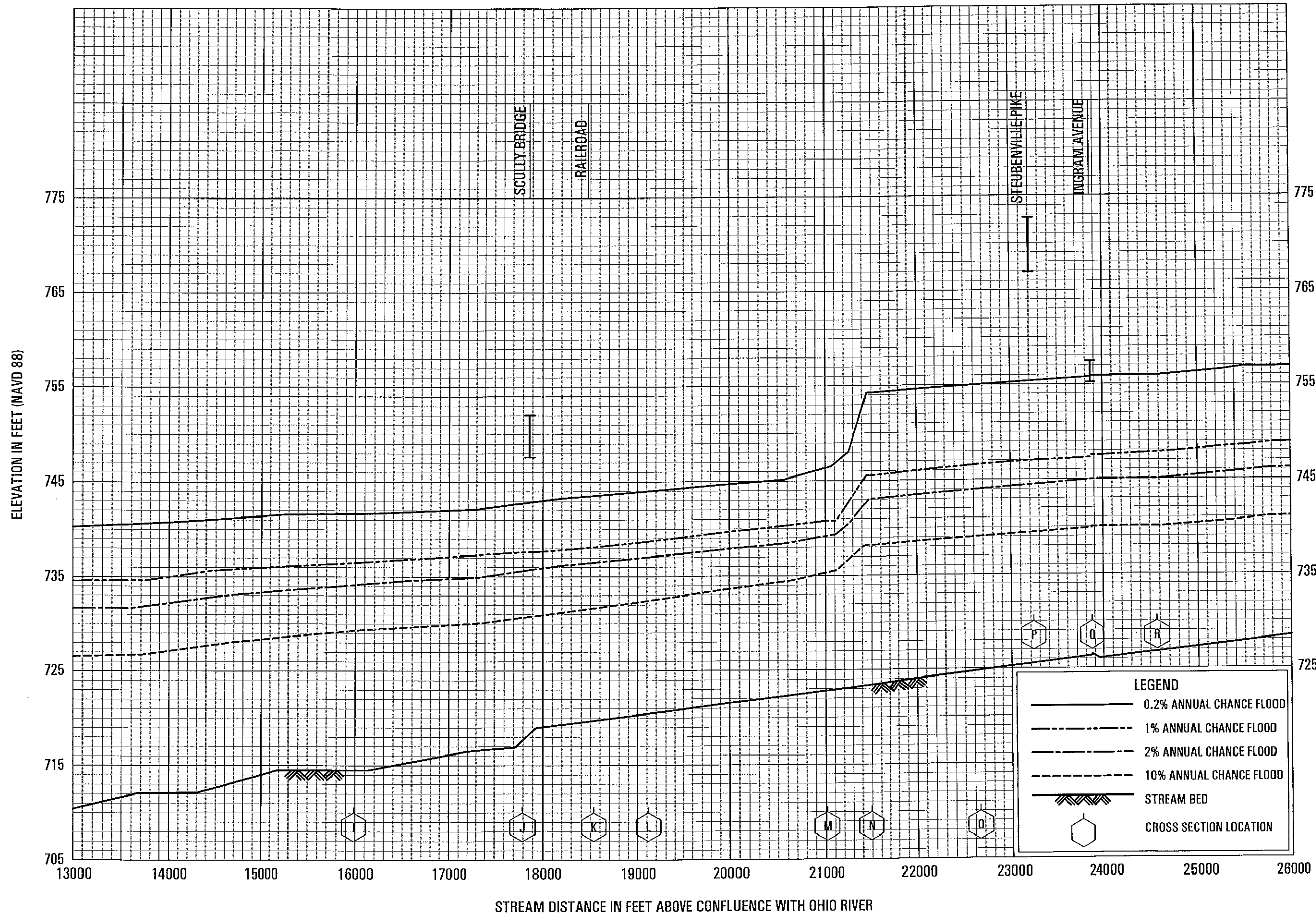
**FLOOD PROFILES**  
**CHALFANT RUN**

FEDERAL EMERGENCY MANAGEMENT AGENCY  
**ALLEGHENY COUNTY, PA**  
 ALL JURISDICTIONS



**FLOOD PROFILES**  
**CHARTIERS CREEK**


FEDERAL EMERGENCY MANAGEMENT AGENCY  
**ALLEGHENY COUNTY, PA**  
 ALL JURISDICTIONS

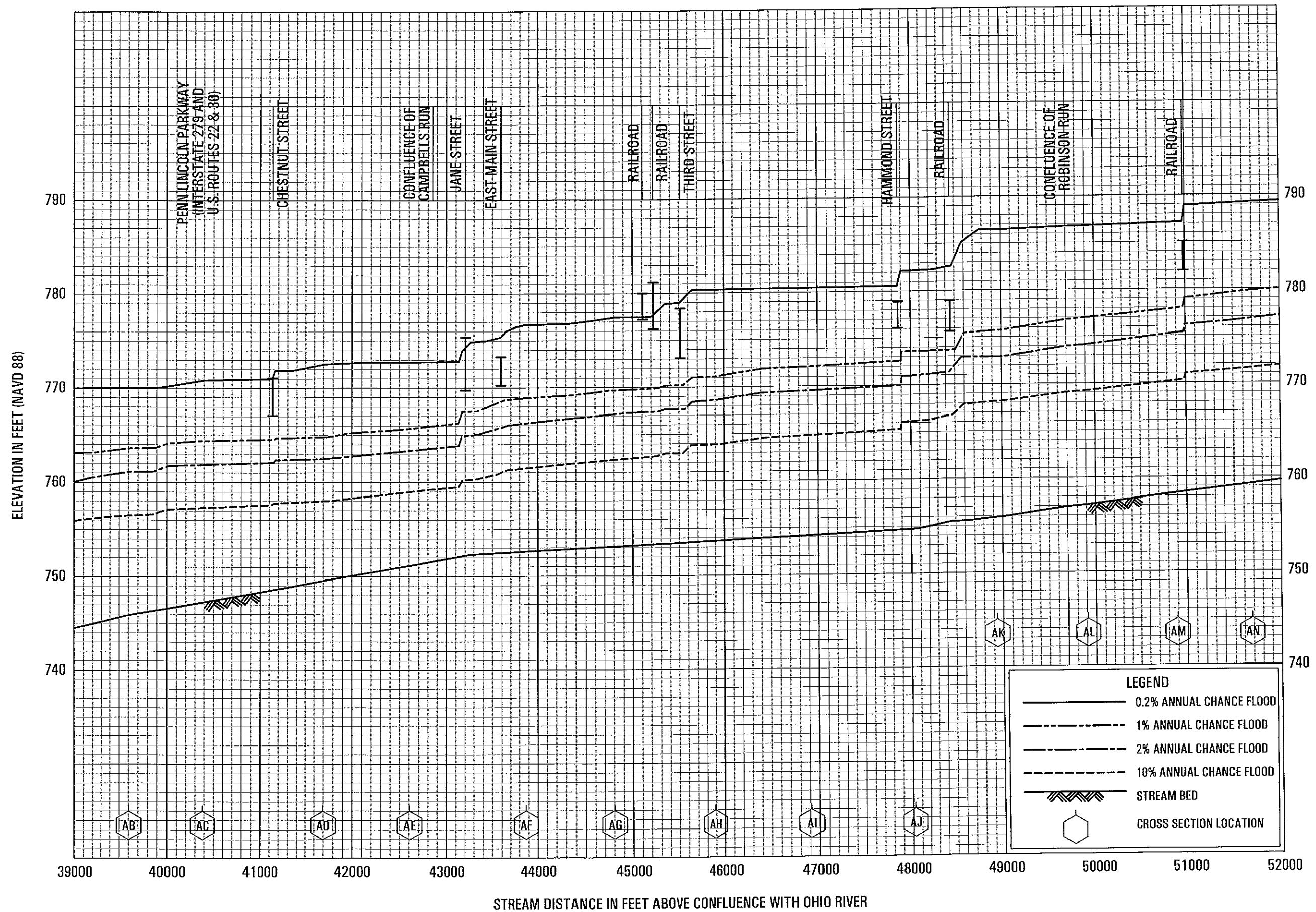


FLOOD PROFILES  
CHARTIERS CREEK

FEDERAL EMERGENCY MANAGEMENT AGENCY  
ALLEGHENY COUNTY, PA  
ALL JURISDICTIONS

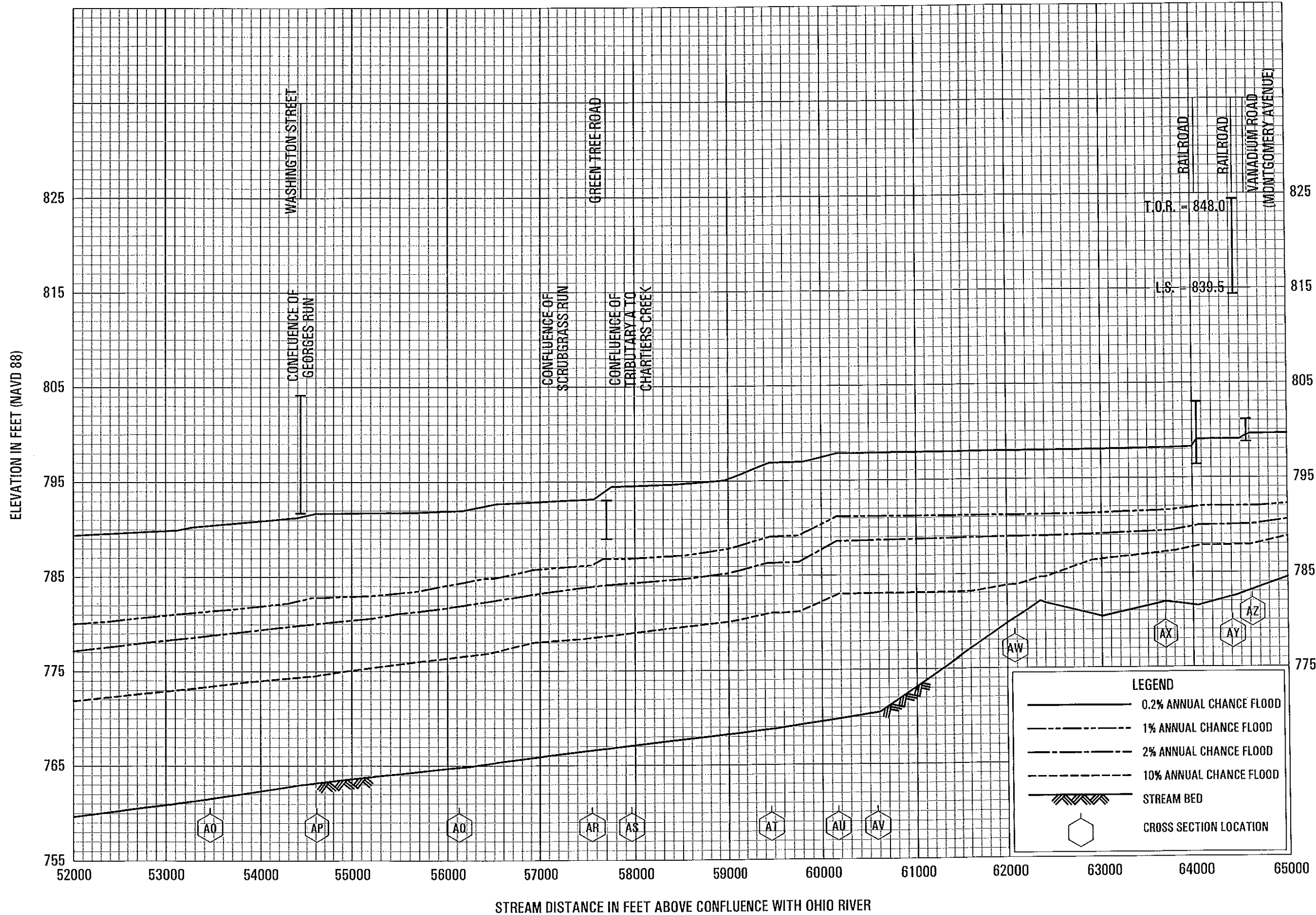






**FLOOD PROFILES**  
**CHARTIERS CREEK**

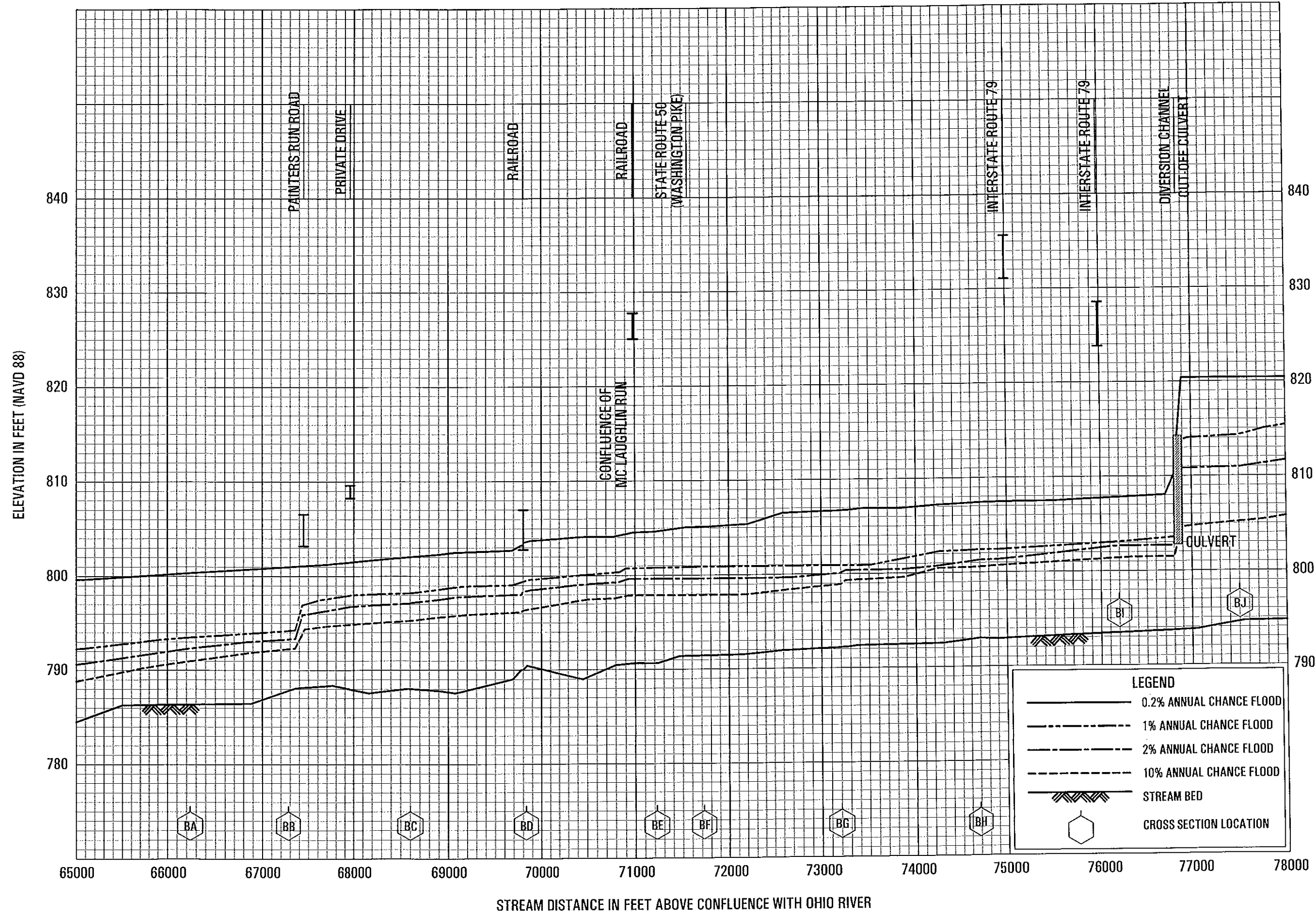
FEDERAL EMERGENCY MANAGEMENT AGENCY  
**ALLEGHENY COUNTY, PA**  
 ALL JURISDICTIONS



**FLOOD PROFILES**  
**CHARTIERS CREEK**

FEDERAL EMERGENCY MANAGEMENT AGENCY  
**ALLEGHENY COUNTY, PA**  
ALL JURISDICTIONS



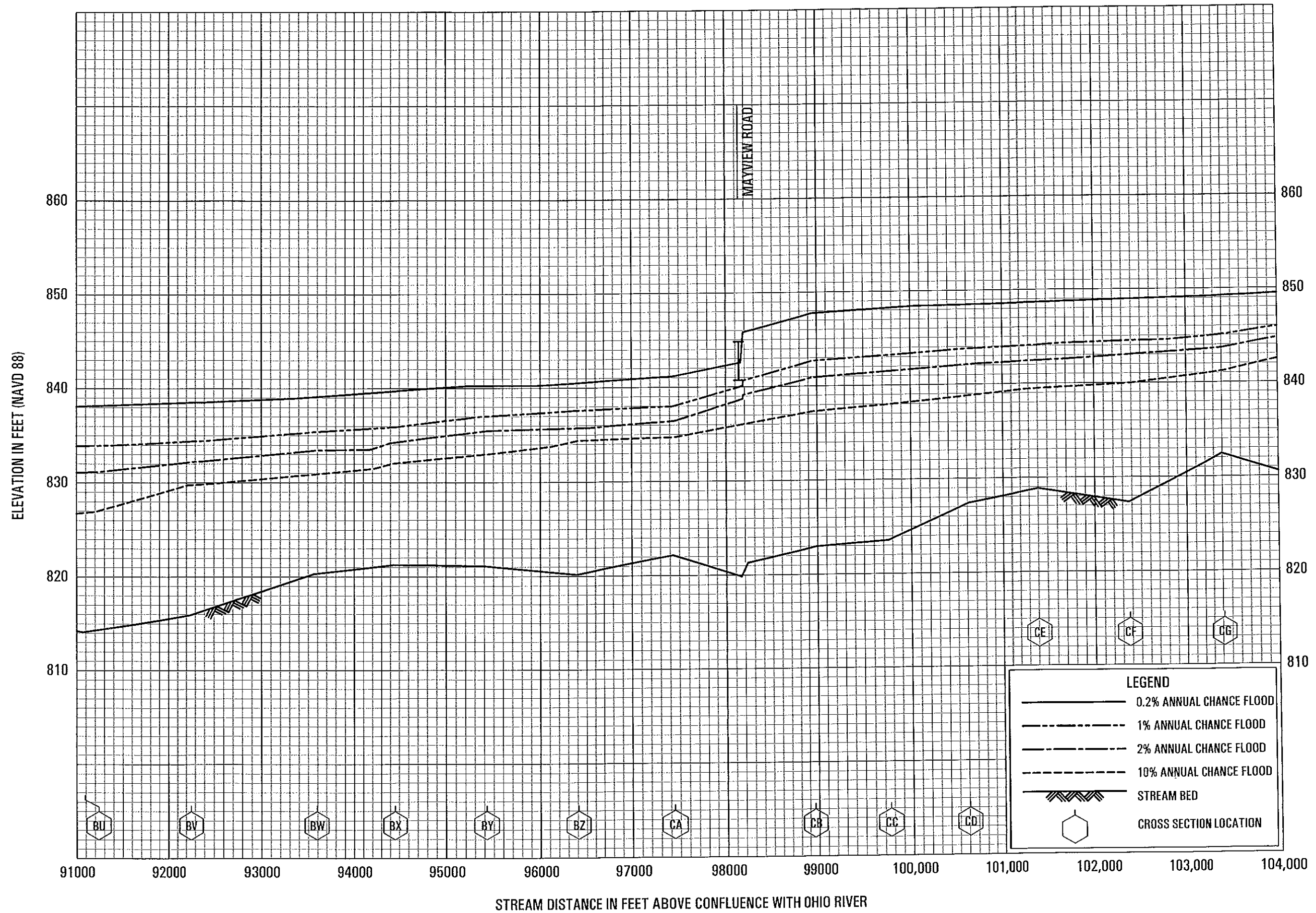


**FLOOD PROFILES**  
**CHARTIERS CREEK**

FEDERAL EMERGENCY MANAGEMENT AGENCY  
**ALLEGHENY COUNTY, PA**  
 ALL JURISDICTIONS







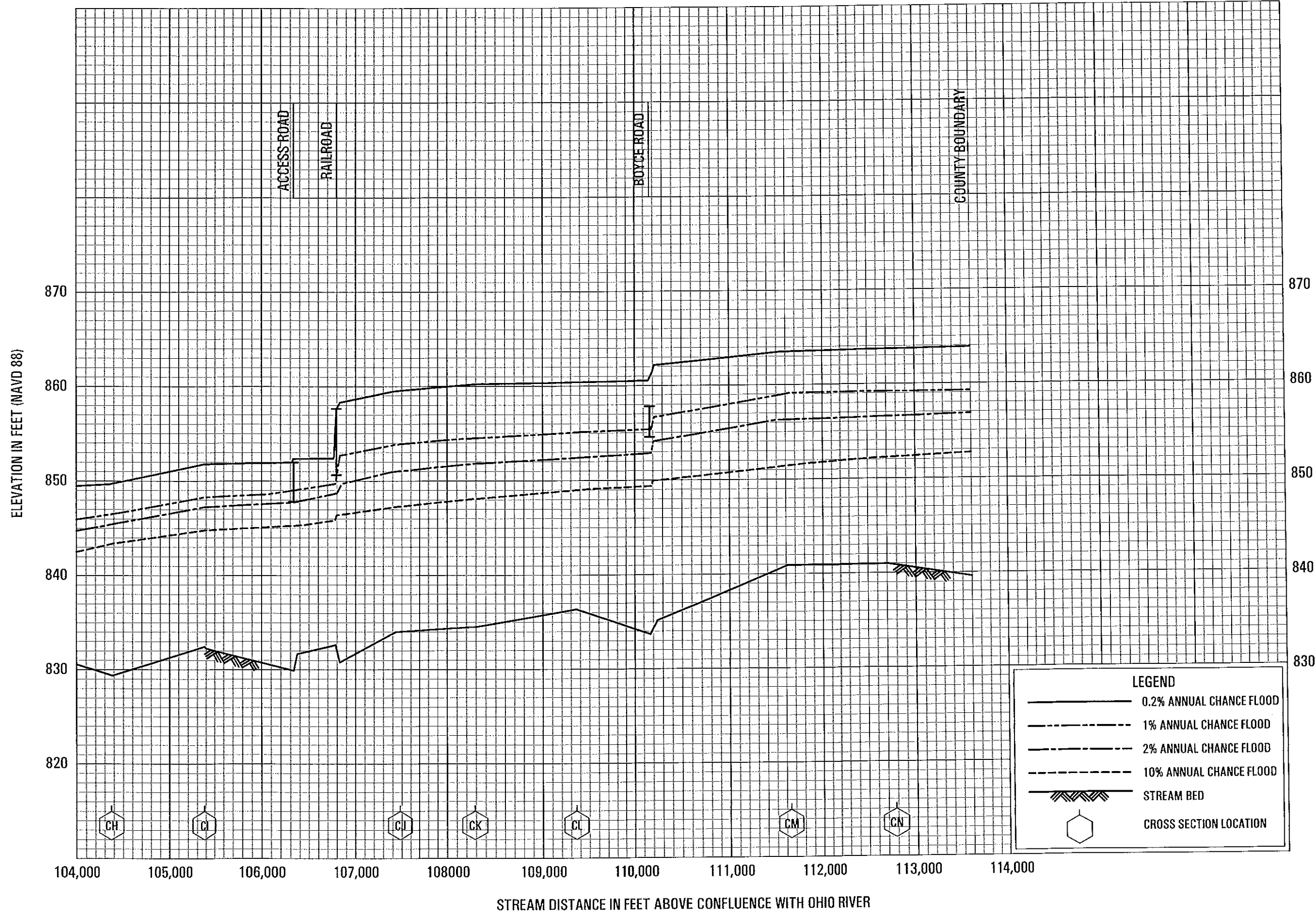
FLOOD PROFILES

CHARTIERS CREEK

FEDERAL EMERGENCY MANAGEMENT AGENCY

ALLEGHENY COUNTY, PA

ALL JURISDICTIONS



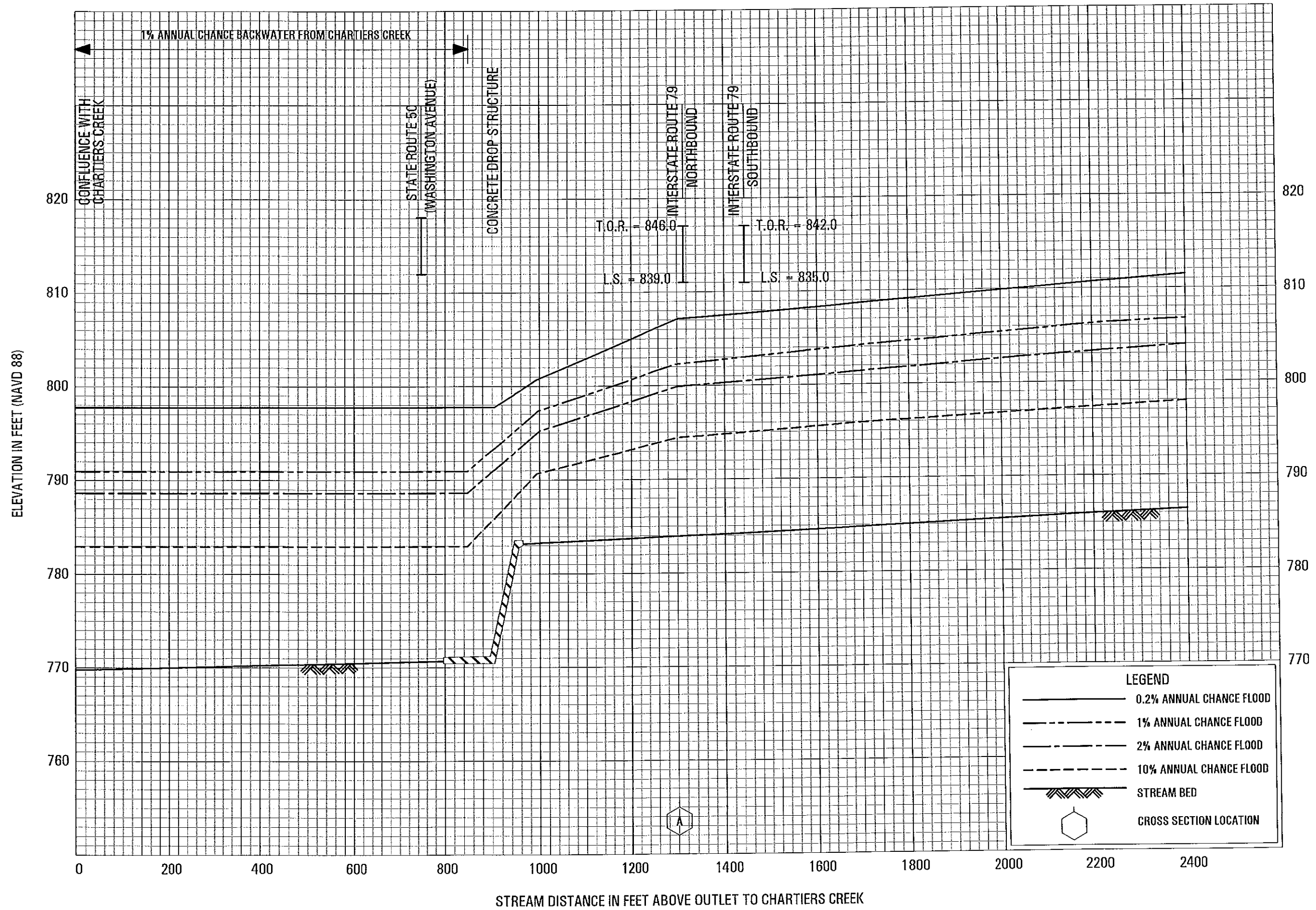
**FLOOD PROFILES**

**CHARTIERS CREEK**

FEDERAL EMERGENCY MANAGEMENT AGENCY

**ALLEGHENY COUNTY, PA**

ALL JURISDICTIONS




**FLOOD PROFILES**  
**CHARTIERS CREEK - DIVERSION CHANNEL**

FEDERAL EMERGENCY MANAGEMENT AGENCY  
**ALLEGHENY COUNTY, PA**  
ALL JURISDICTIONS







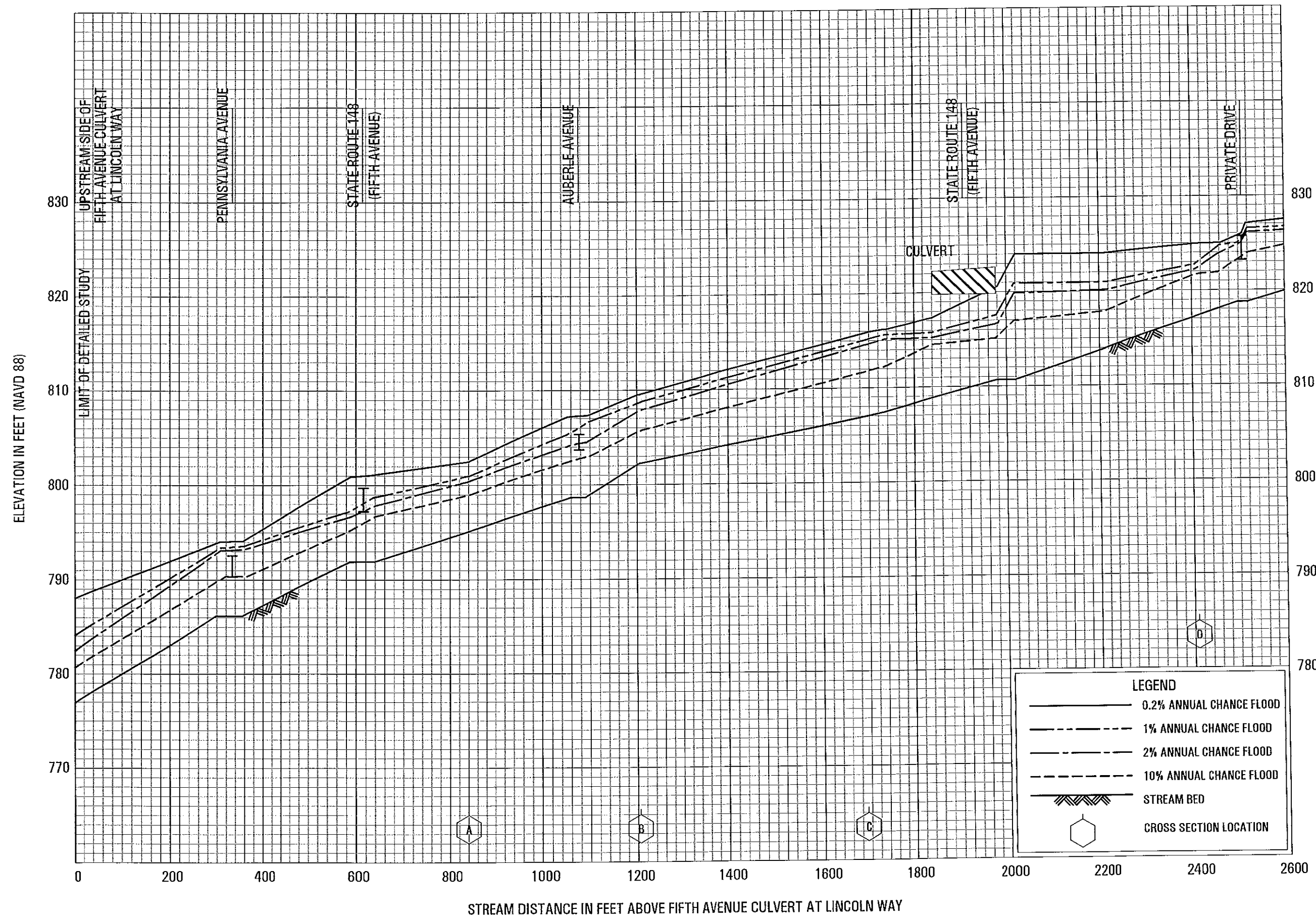
**FLOOD PROFILES**

CHARTIERS CREEK - DIVERSION CHANNEL

FEDERAL EMERGENCY MANAGEMENT AGENCY

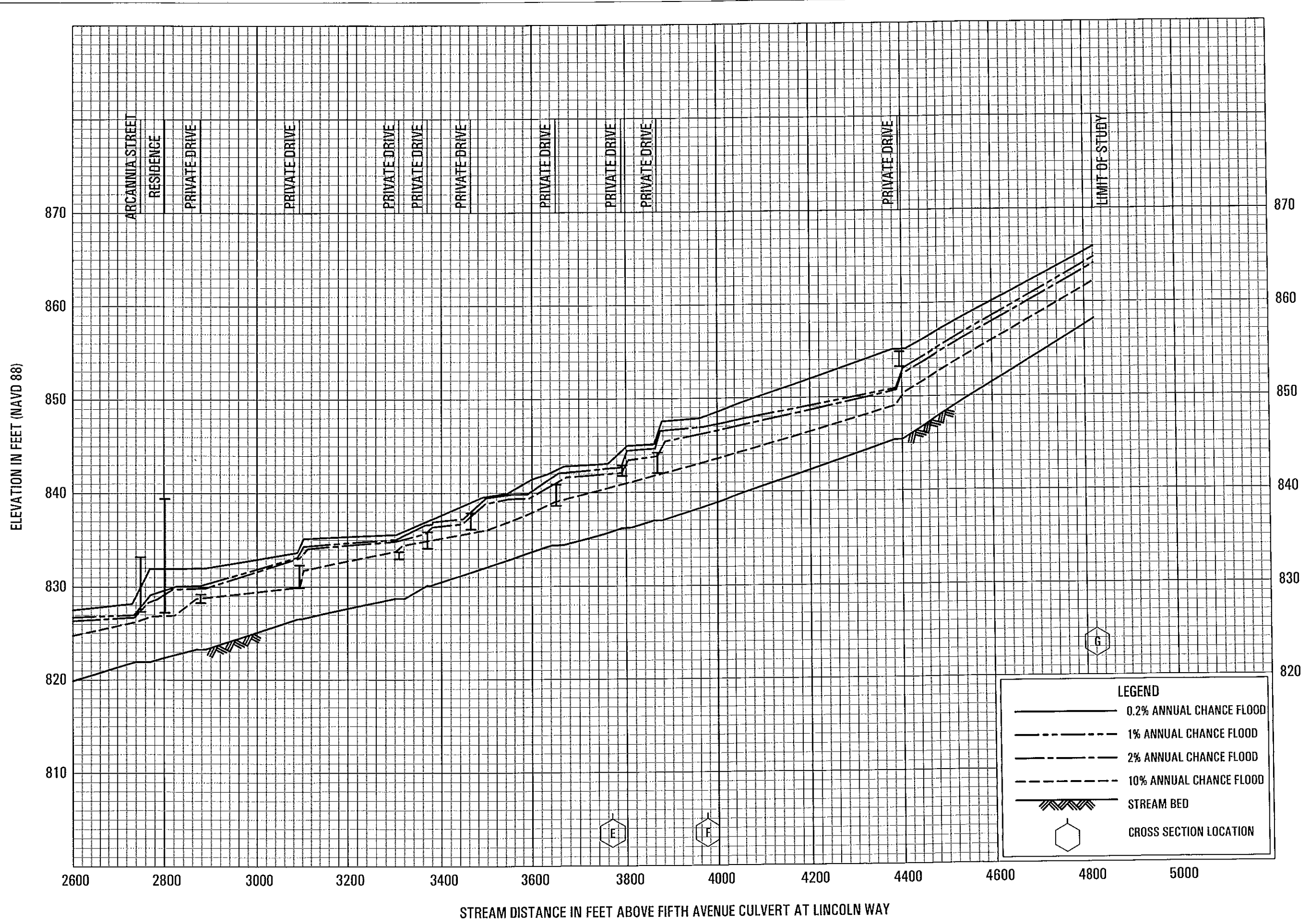
ALLEGHENY COUNTY, PA

ALL JURISDICTIONS



**FLOOD PROFILES**  
CROOKED RUN

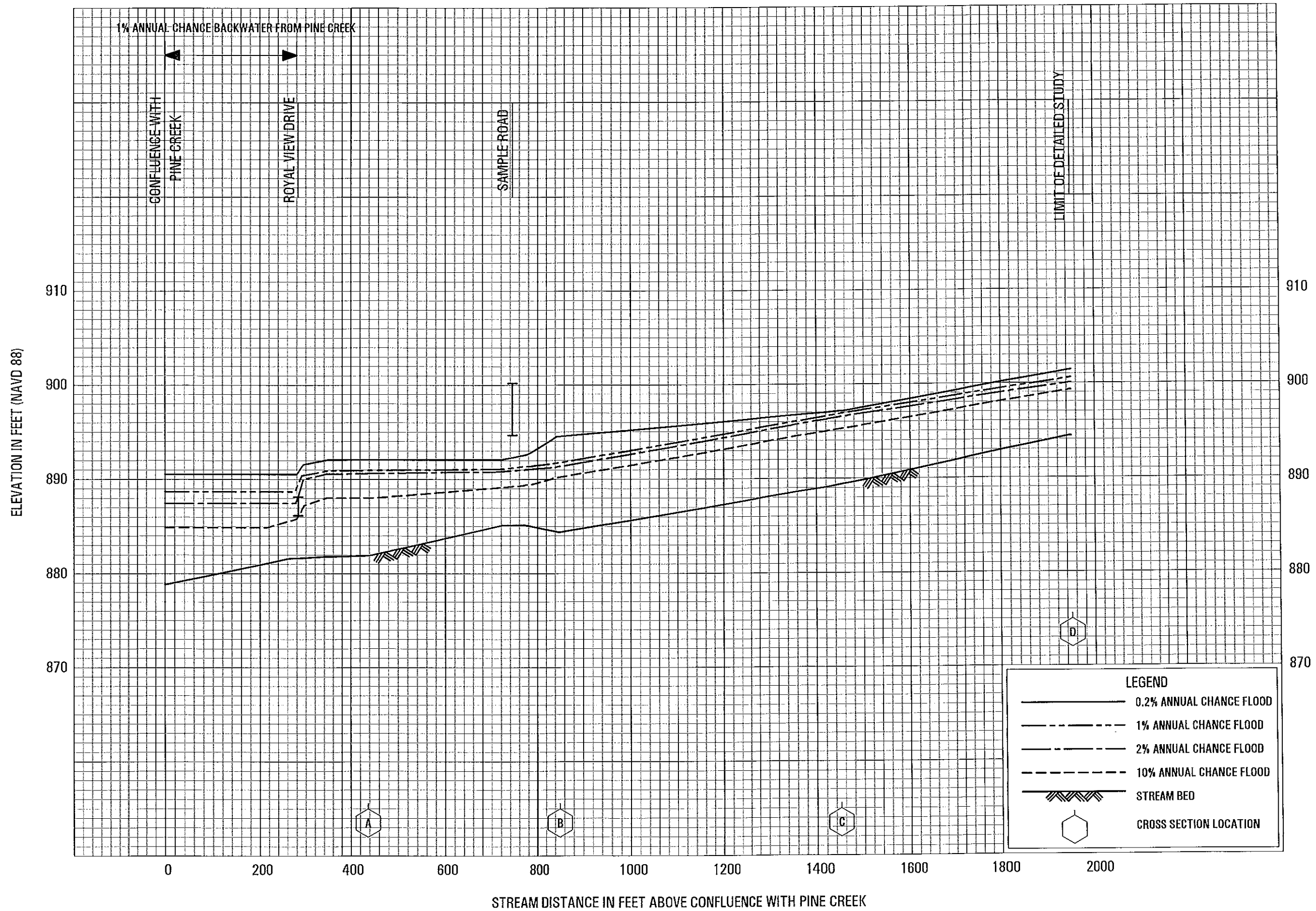
FEDERAL EMERGENCY MANAGEMENT AGENCY  
ALLEGHENY COUNTY, PA  
ALL JURISDICTIONS



FLOOD PROFILES  
CROOKED RUN

FEDERAL EMERGENCY MANAGEMENT AGENCY  
ALLEGHENY COUNTY, PA  
ALL JURISDICTIONS

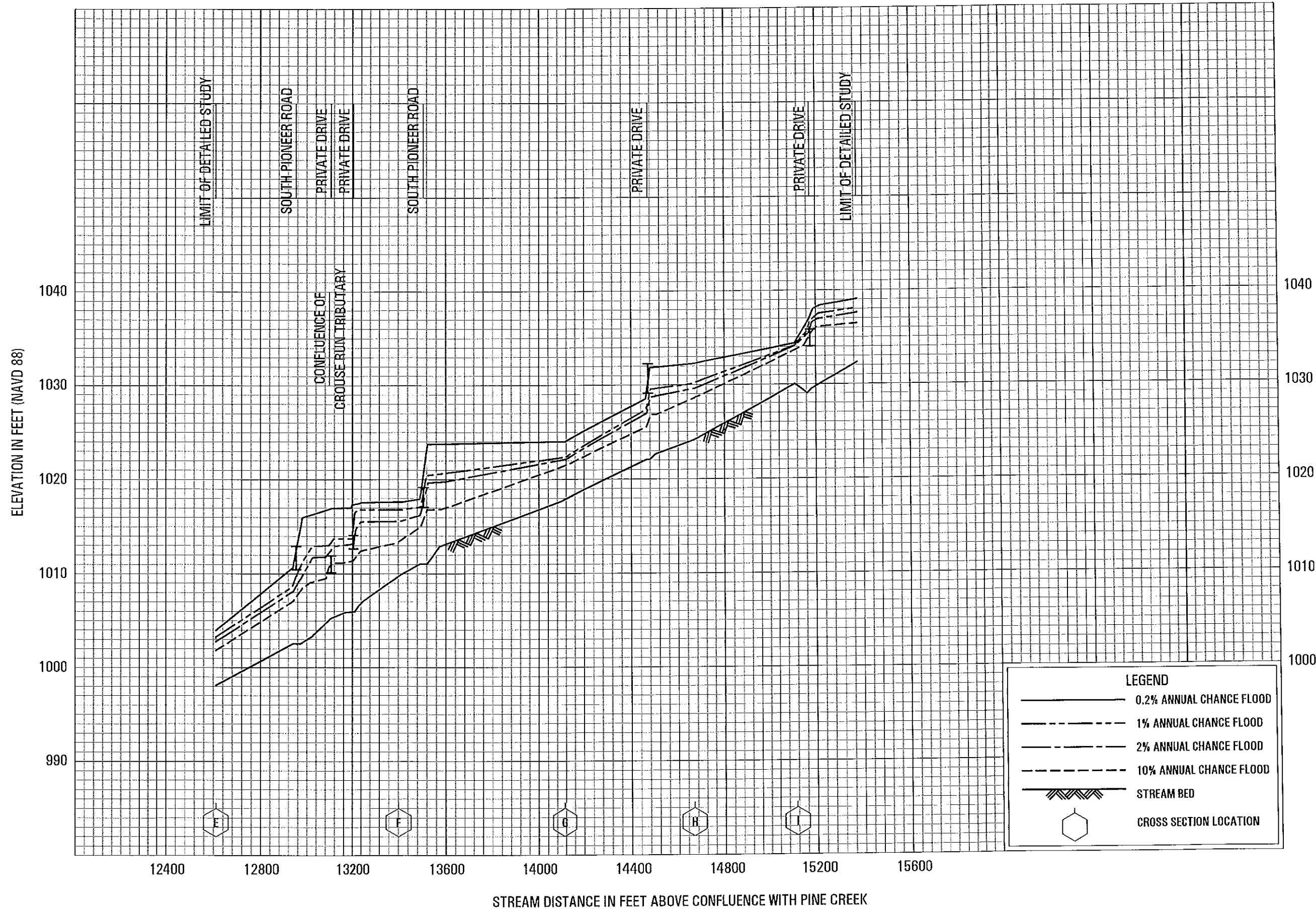




**FLOOD PROFILES**

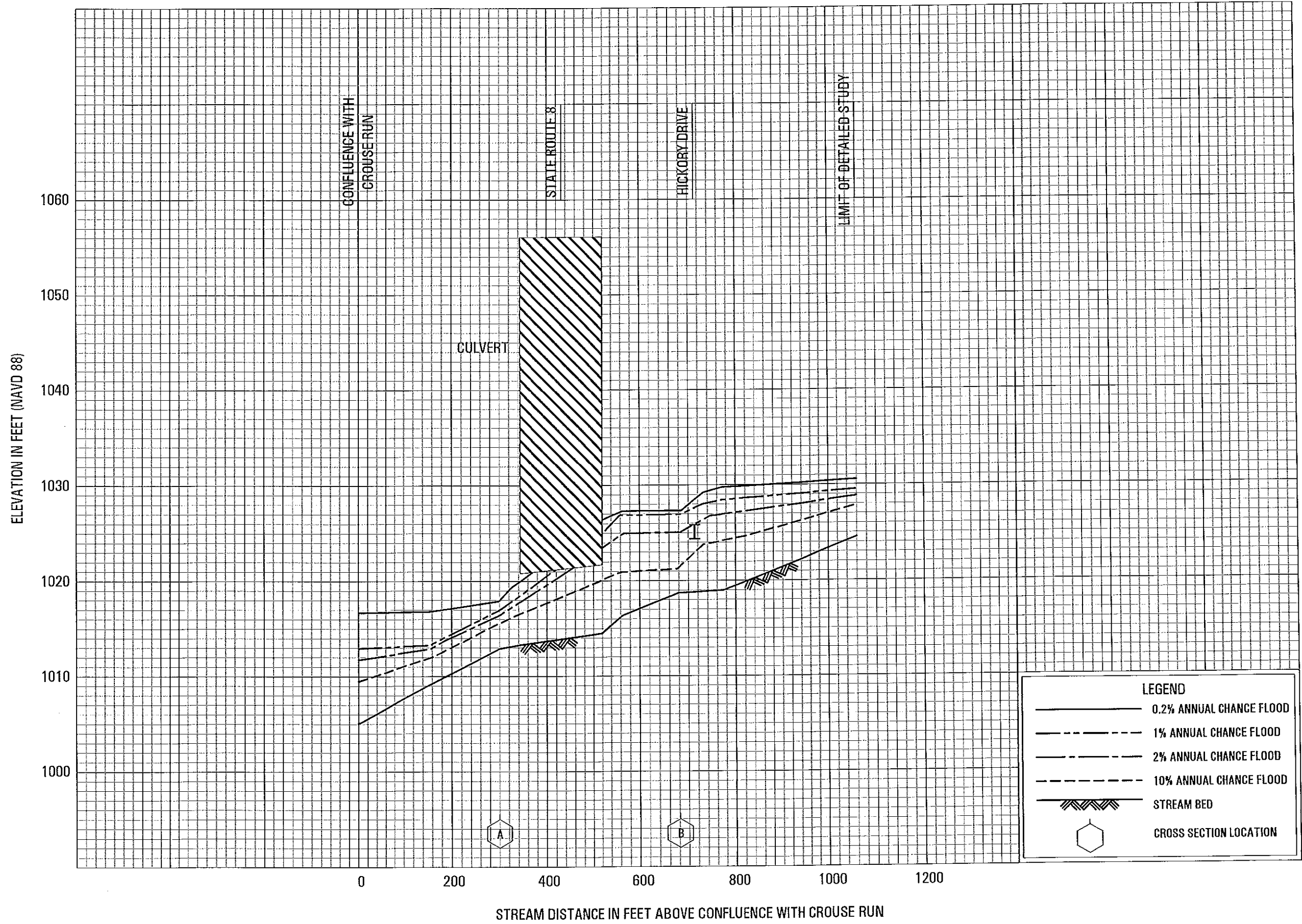
**CROUSE RUN**

FEDERAL EMERGENCY MANAGEMENT AGENCY  
**ALLEGHENY COUNTY, PA**  
 ALL JURISDICTIONS



FLOOD PROFILES  
CROUSE RUN

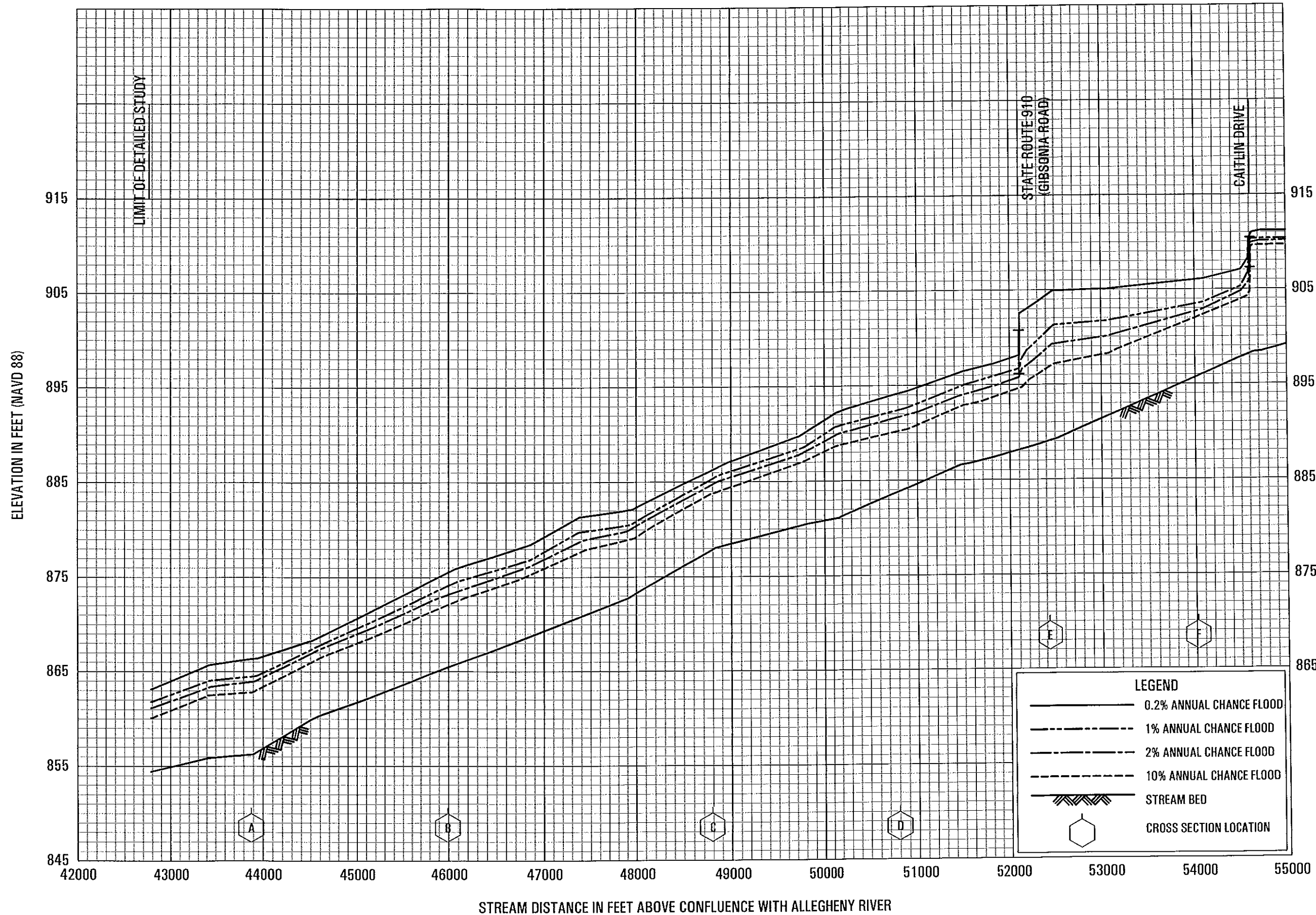
FEDERAL EMERGENCY MANAGEMENT AGENCY  
ALLEGHENY COUNTY, PA  
ALL JURISDICTIONS



**FLOOD PROFILES**

CROUSE RUN TRIBUTARY

FEDERAL EMERGENCY MANAGEMENT AGENCY  
**ALLEGHENY COUNTY, PA**  
 ALL JURISDICTIONS



FLOOD PROFILES  
DEER CREEK

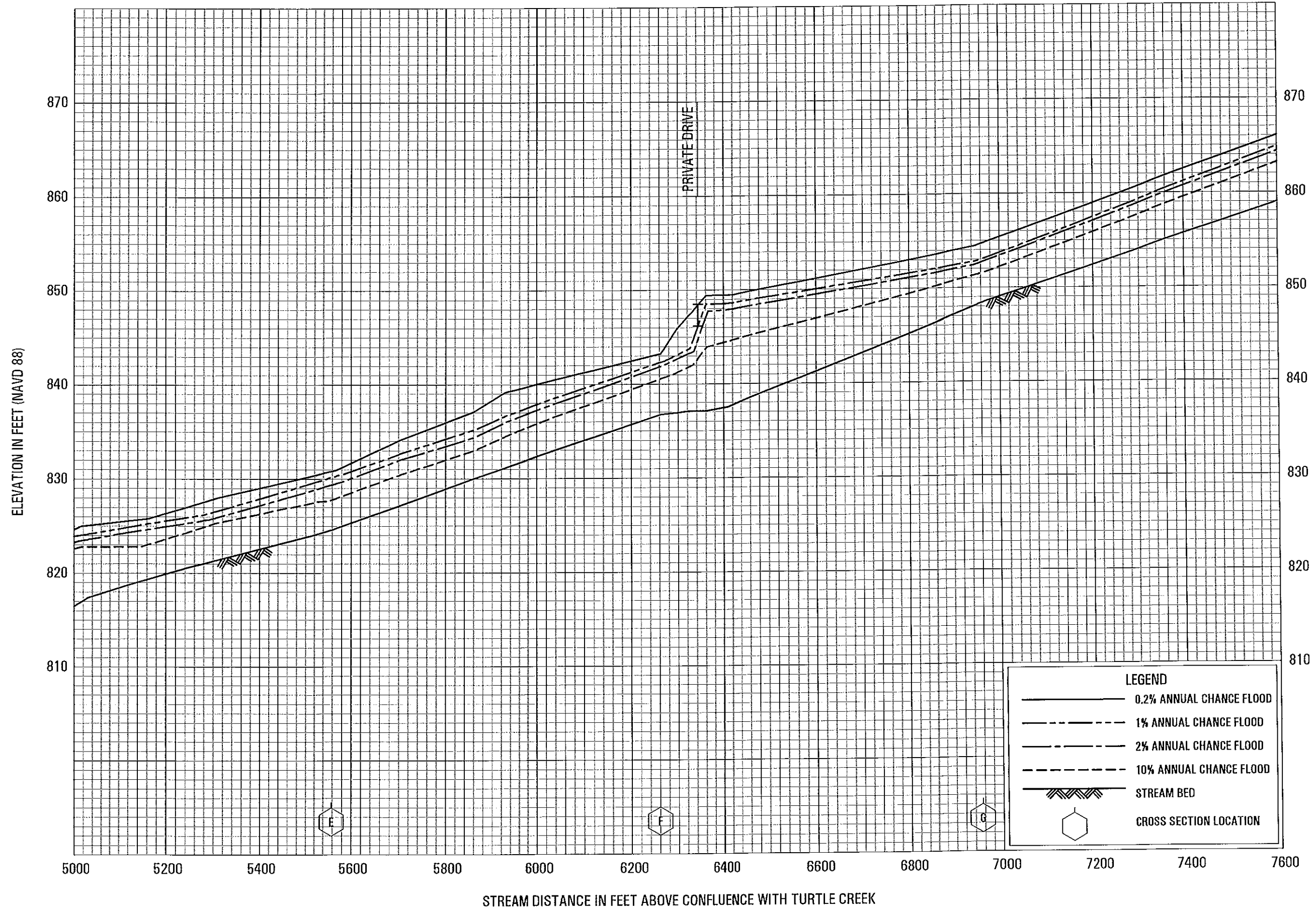
FEDERAL EMERGENCY MANAGEMENT AGENCY  
ALLEGHENY COUNTY, PA  
ALL JURISDICTIONS







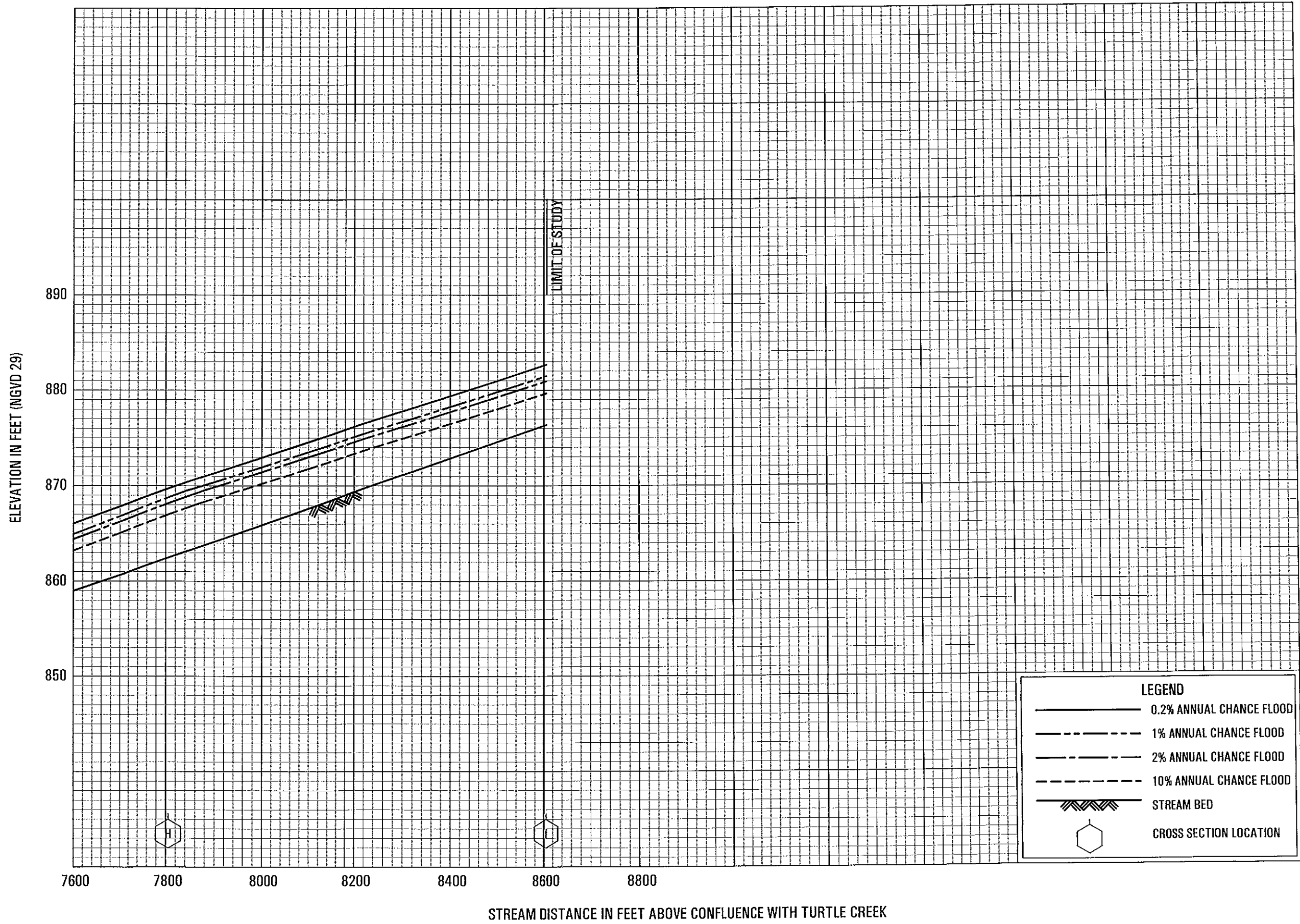


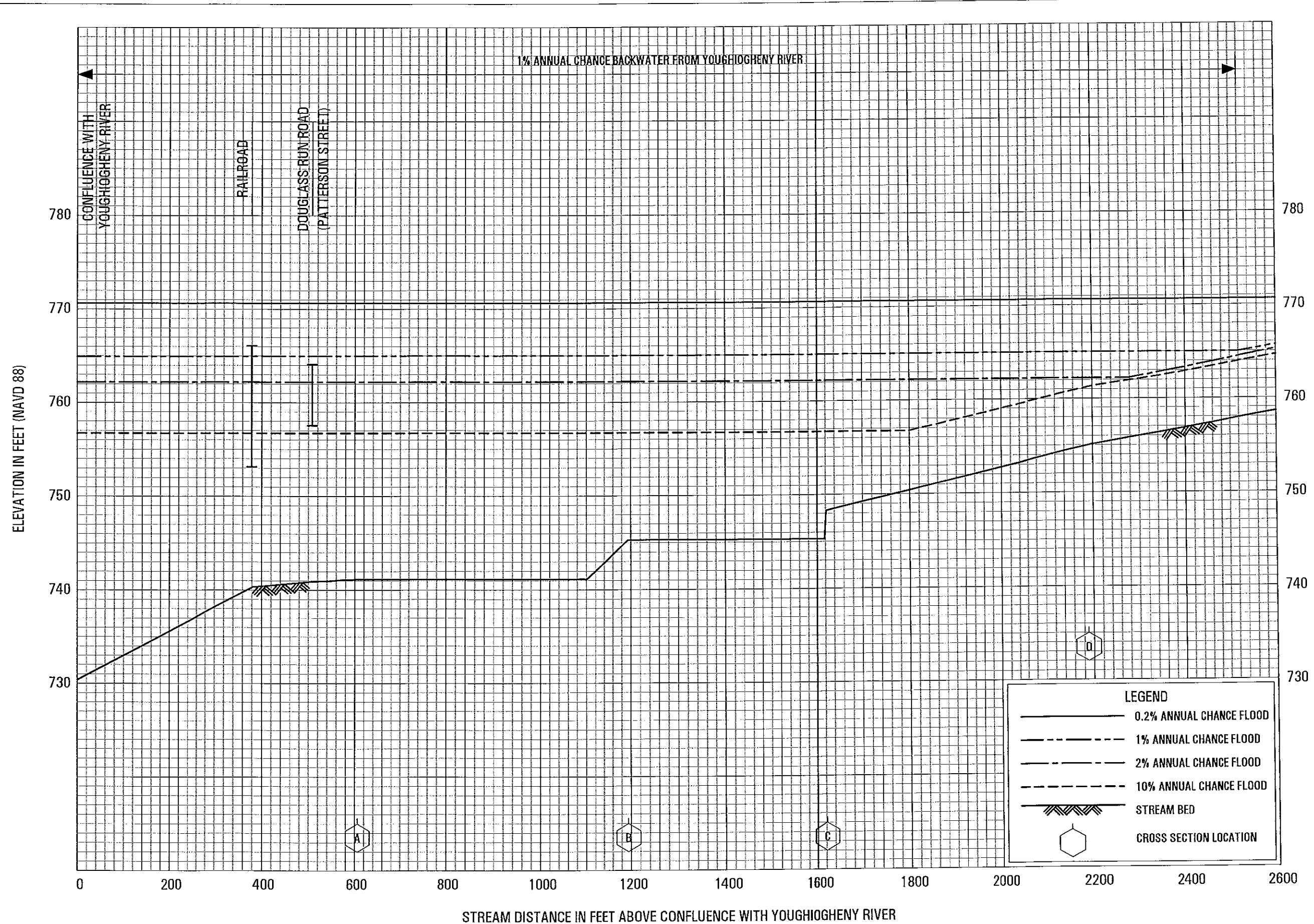


**FLOOD PROFILES**  
DIRTY CAMP RUN

FEDERAL EMERGENCY MANAGEMENT AGENCY  
ALLEGHENY COUNTY, PA  
ALL JURISDICTIONS







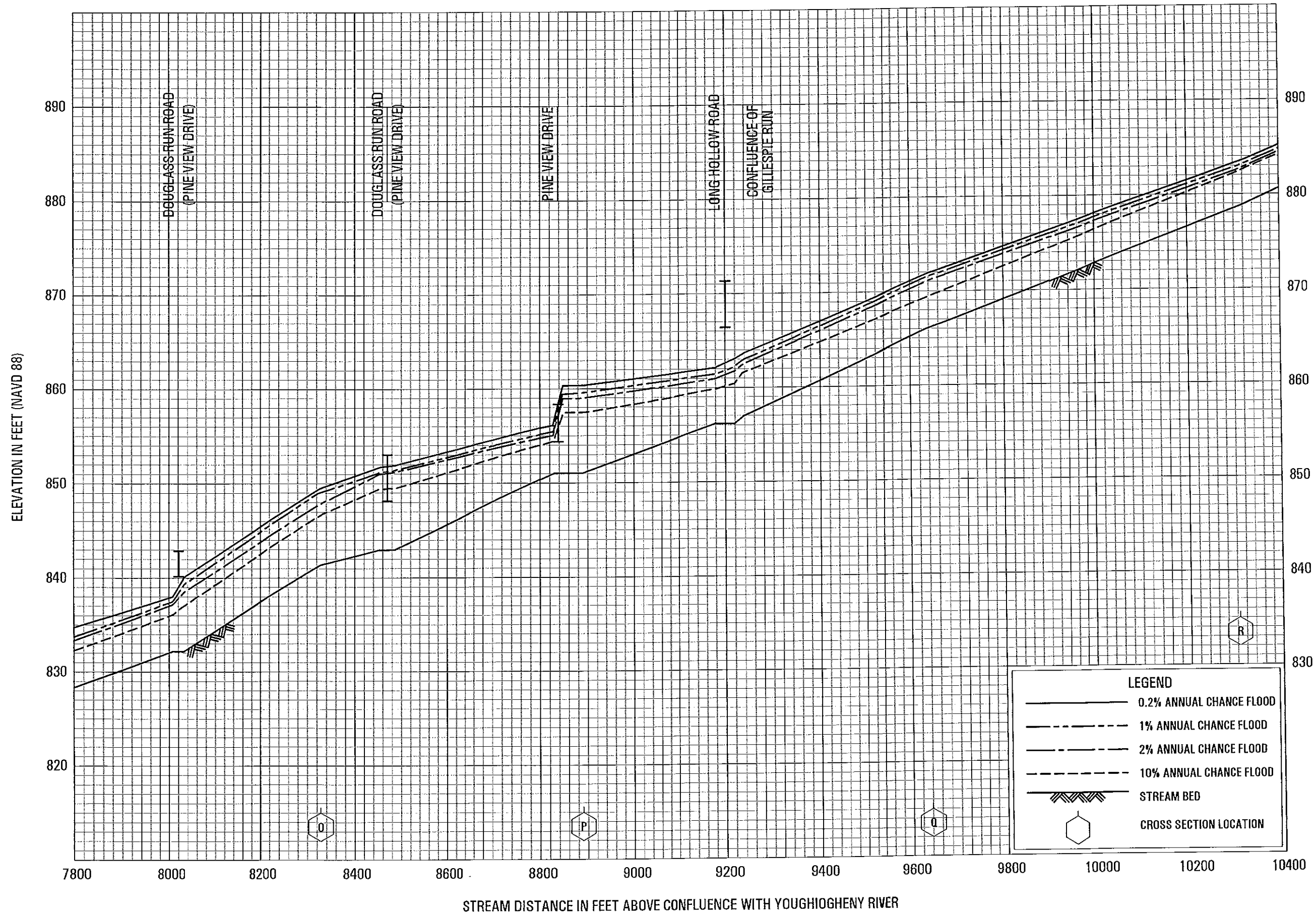
FLOOD PROFILES  
DOUGLASS RUN

FEDERAL EMERGENCY MANAGEMENT AGENCY  
ALLEGHENY COUNTY, PA  
ALL JURISDICTIONS





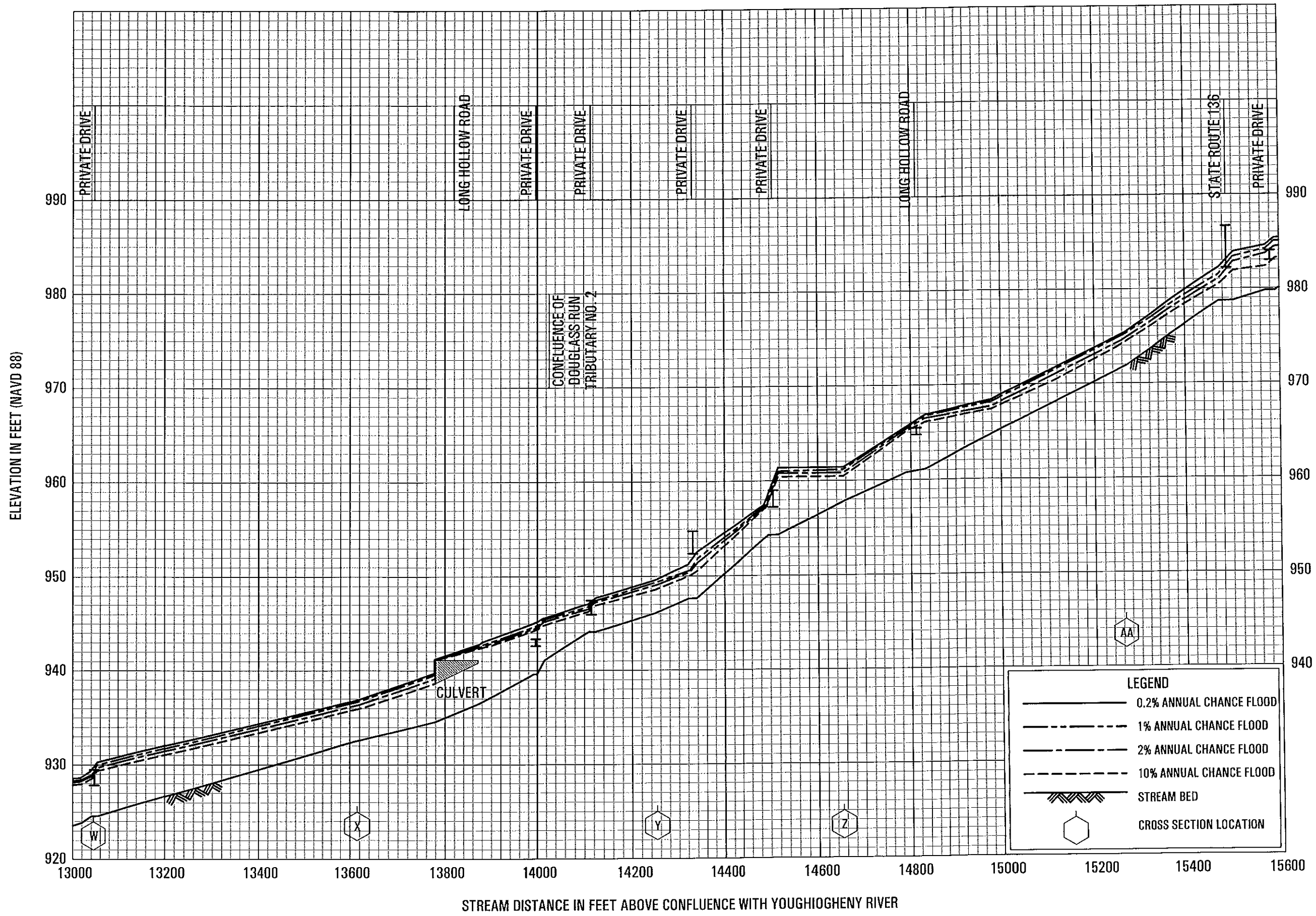




**FLOOD PROFILES**  
DOUGLASS RUN

FEDERAL EMERGENCY MANAGEMENT AGENCY  
ALLEGHENY COUNTY, PA  
ALL JURISDICTIONS

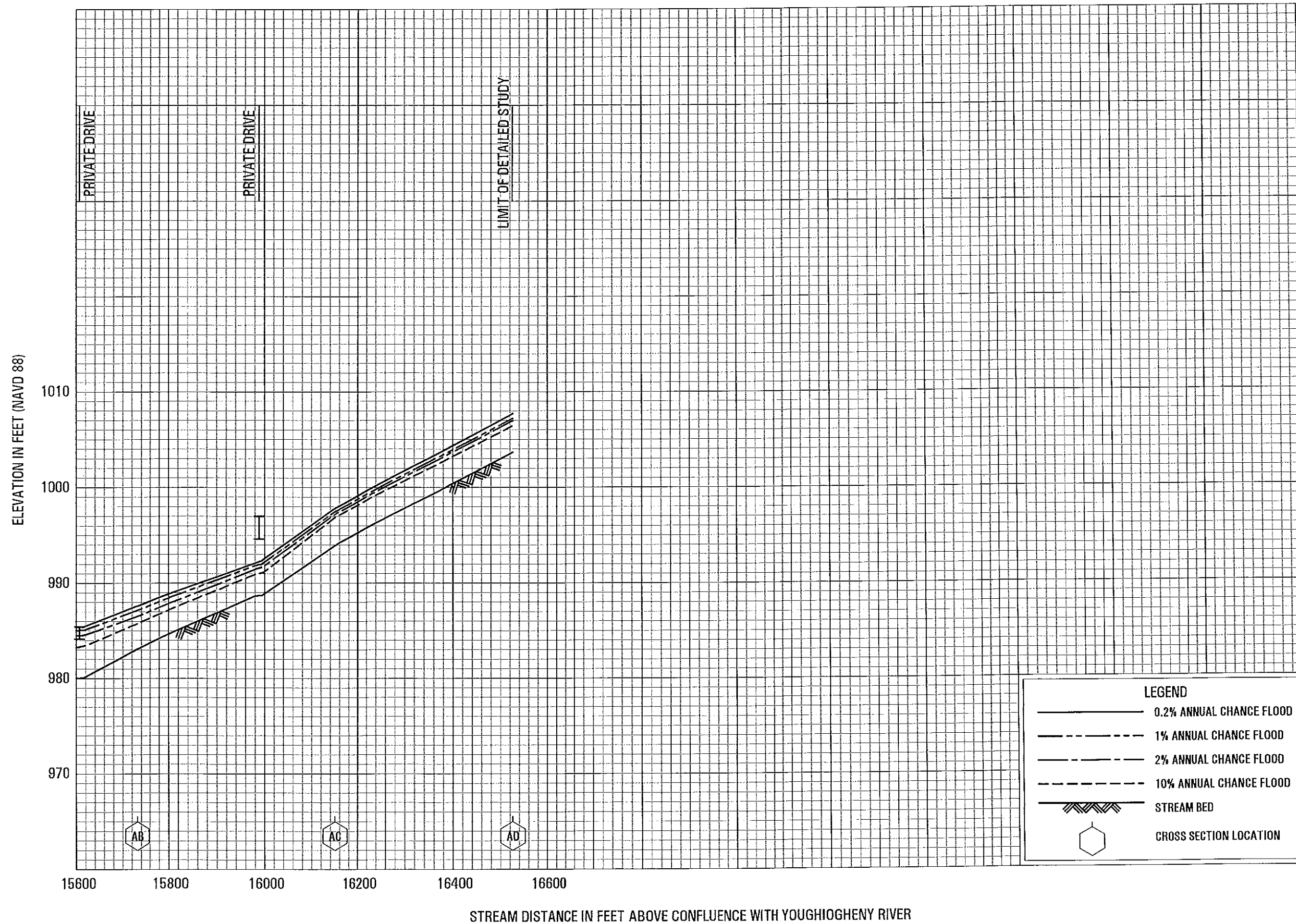




**FLOOD PROFILES**  
DOUGLASS RUN

FEDERAL EMERGENCY MANAGEMENT AGENCY  
**ALLEGHENY COUNTY, PA**  
ALL JURISDICTIONS



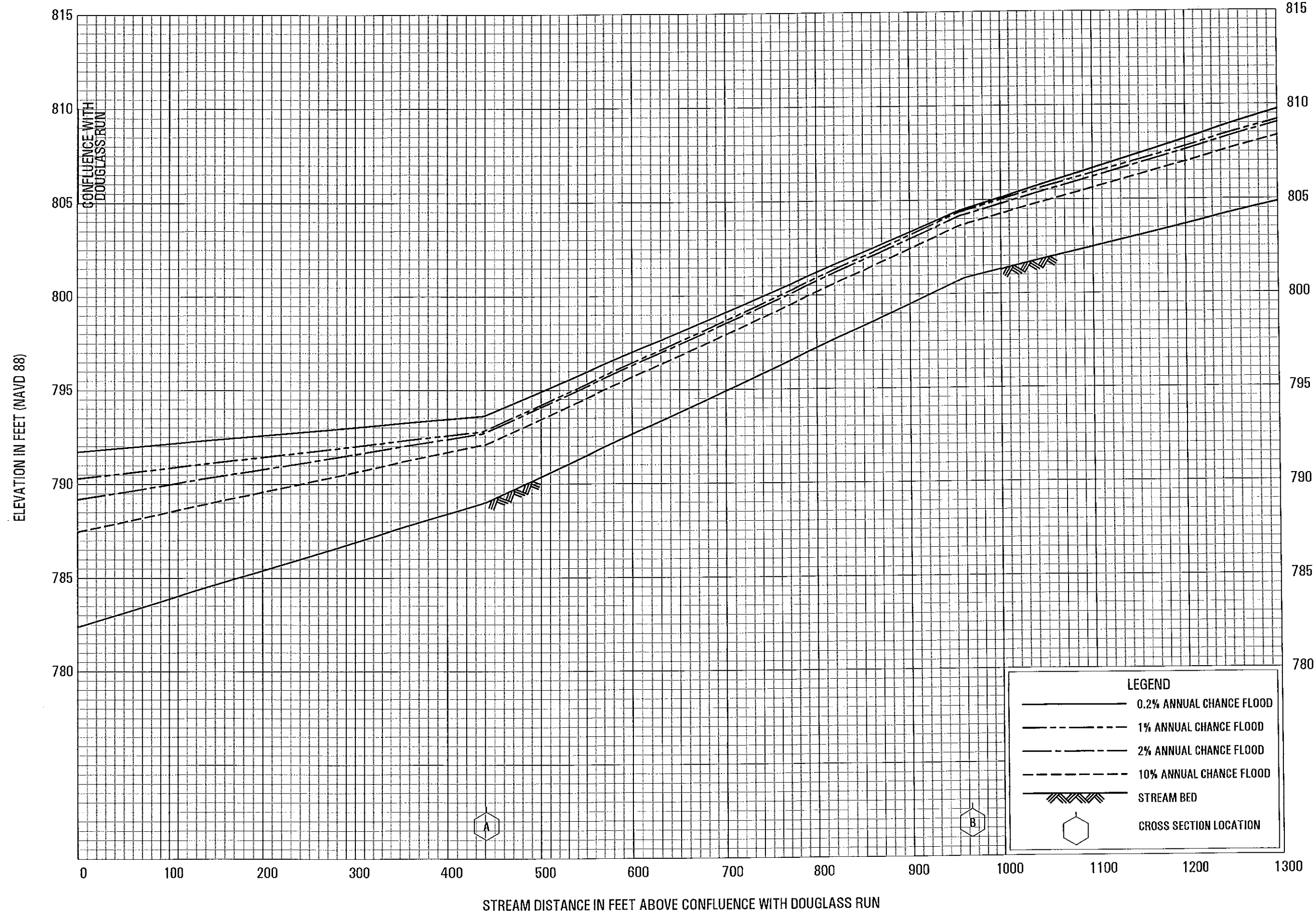


FLOOD PROFILES

DOUGLASS RUN

FEDERAL EMERGENCY MANAGEMENT AGENCY  
**ALLEGHENY COUNTY, PA**  
 ALL JURISDICTIONS






FLOOD PROFILES  
DOUGLASS RUN TRIBUTARY NO. 1

FEDERAL EMERGENCY MANAGEMENT AGENCY  
ALLEGHENY COUNTY, PA  
ALL JURISDICTIONS

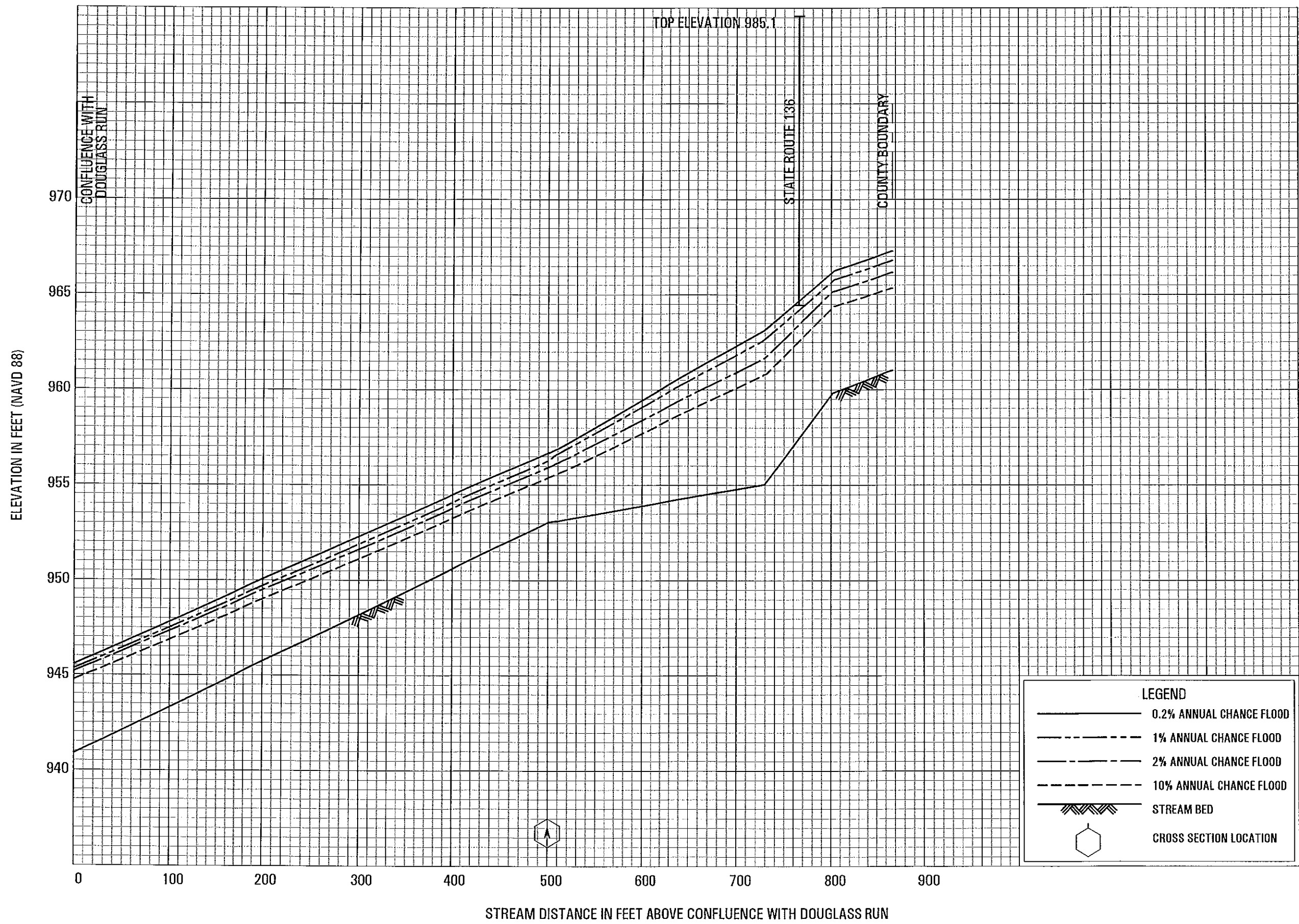




FLOOD PROFILES

DOUGLASS RUN TRIBUTARY NO. 1

FEDERAL EMERGENCY MANAGEMENT AGENCY  
 ALLEGHENY COUNTY, PA  
 ALL JURISDICTIONS

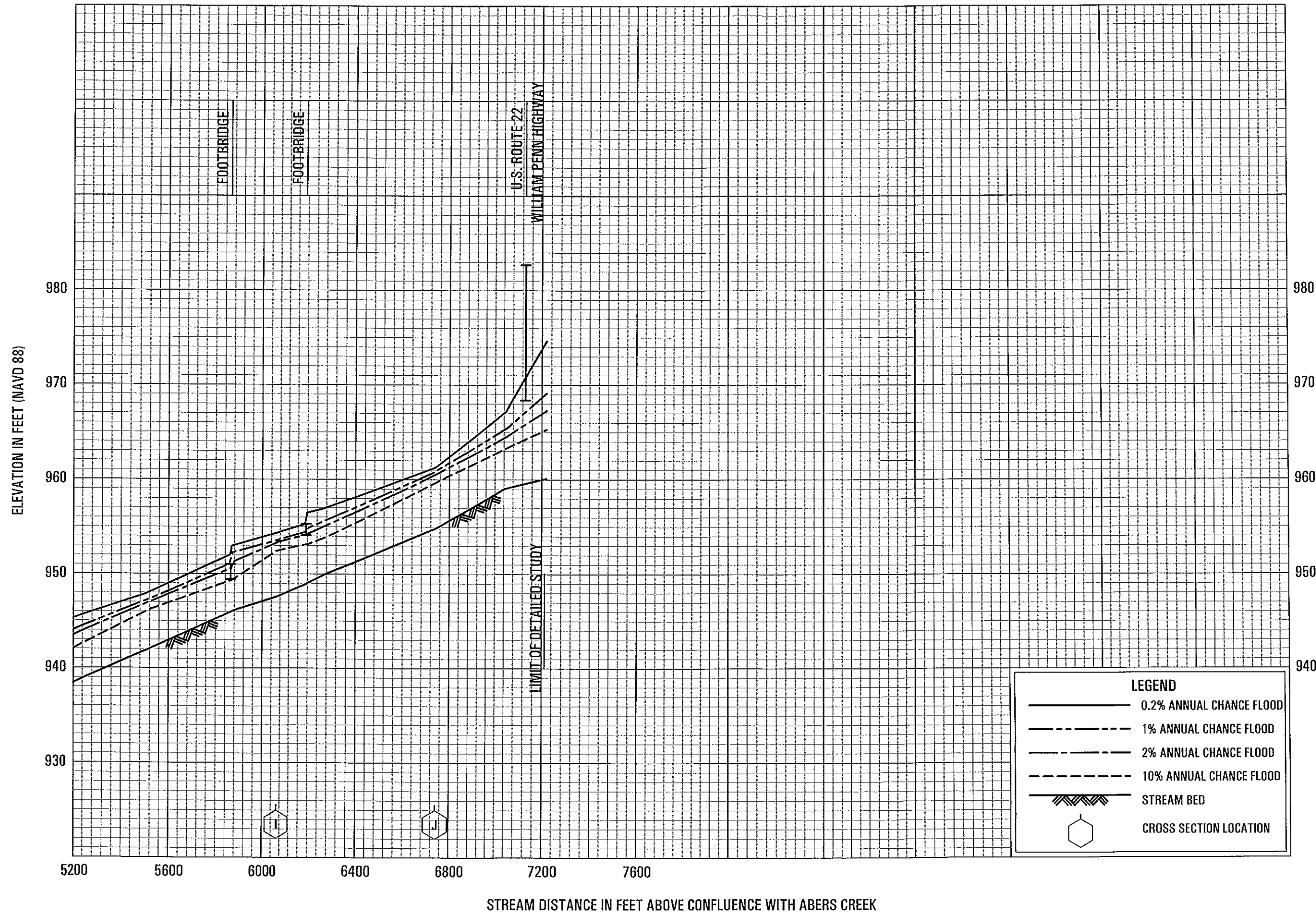


**FLOOD PROFILES**

DOUGLASS RUN TRIBUTARY NO. 2

FEDERAL EMERGENCY MANAGEMENT AGENCY  
**ALLEGHENY COUNTY, PA**  
 ALL JURISDICTIONS





FLOOD PROFILES  
EAST THOMPSON RUN

FEDERAL EMERGENCY MANAGEMENT AGENCY  
ALLEGHENY RIVER, PA  
ALL JURISDICTIONS