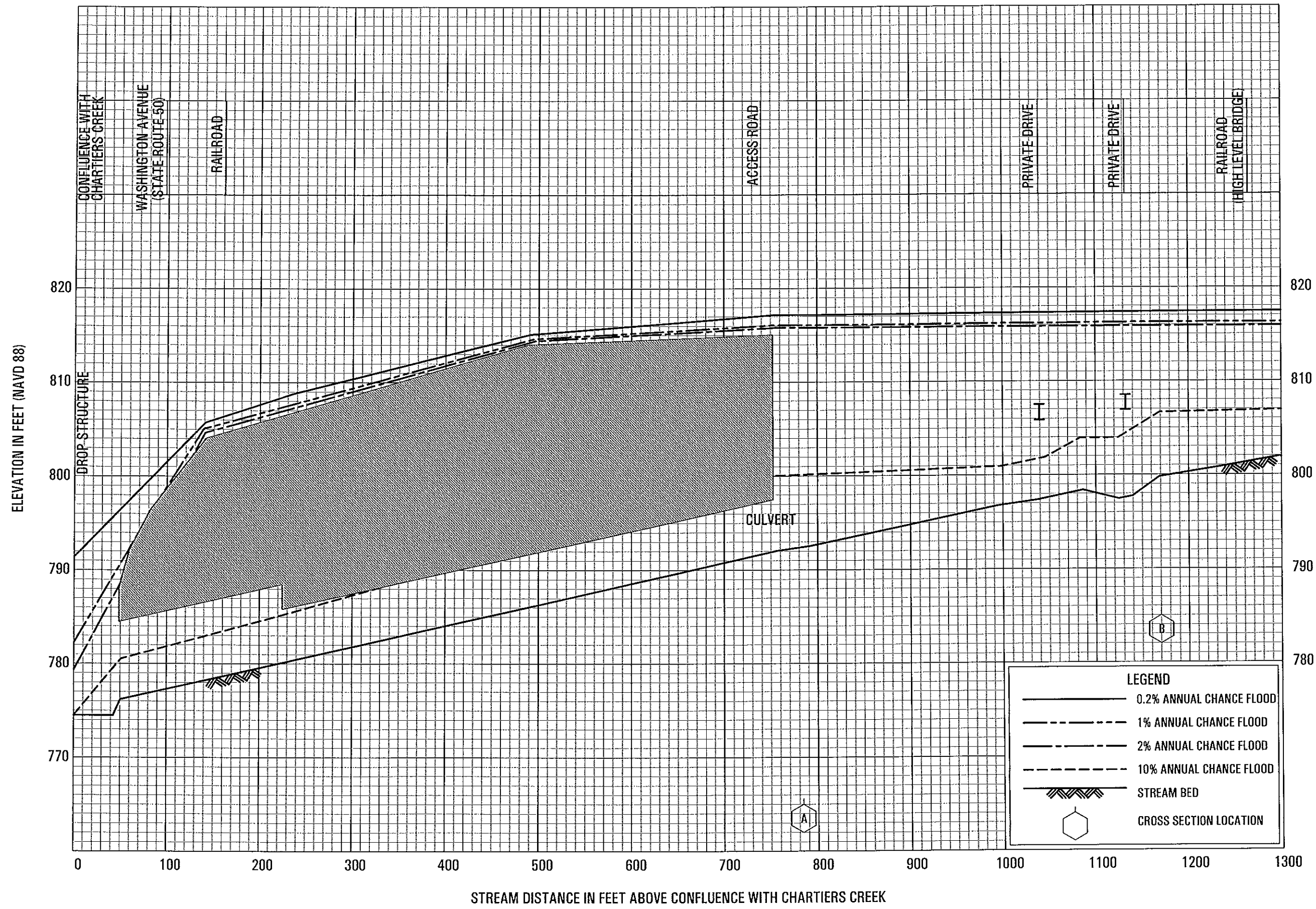


FLOOD PROFILES  
FALLEN TIMBER RUN

FEDERAL EMERGENCY MANAGEMENT AGENCY  
ALLEGHENY COUNTY, PA  
ALL JURISDICTIONS



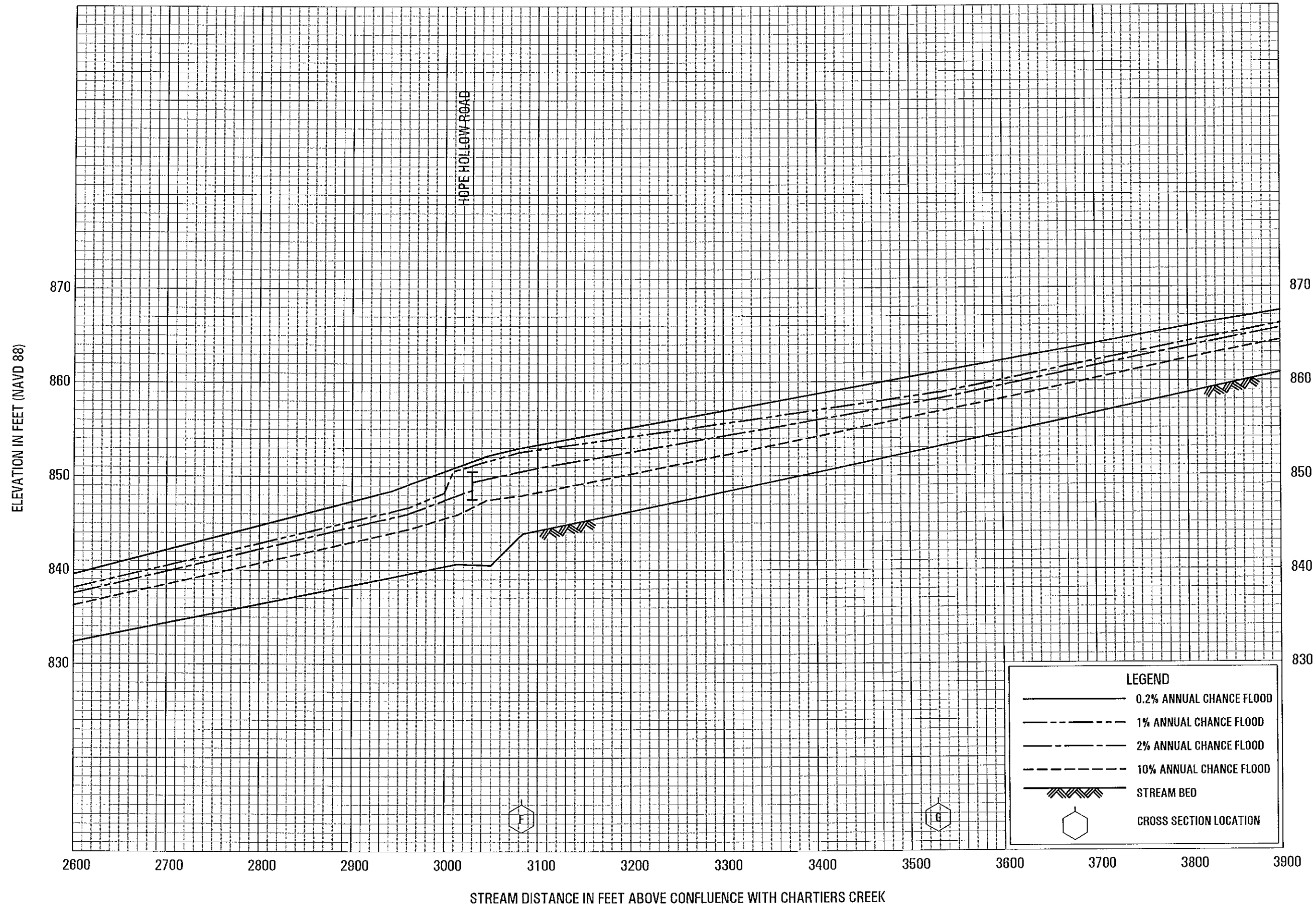


**FLOOD PROFILES**  
**GEORGES RUN**

FEDERAL EMERGENCY MANAGEMENT AGENCY  
**ALLEGHENY COUNTY, PA**  
 ALL JURISDICTIONS



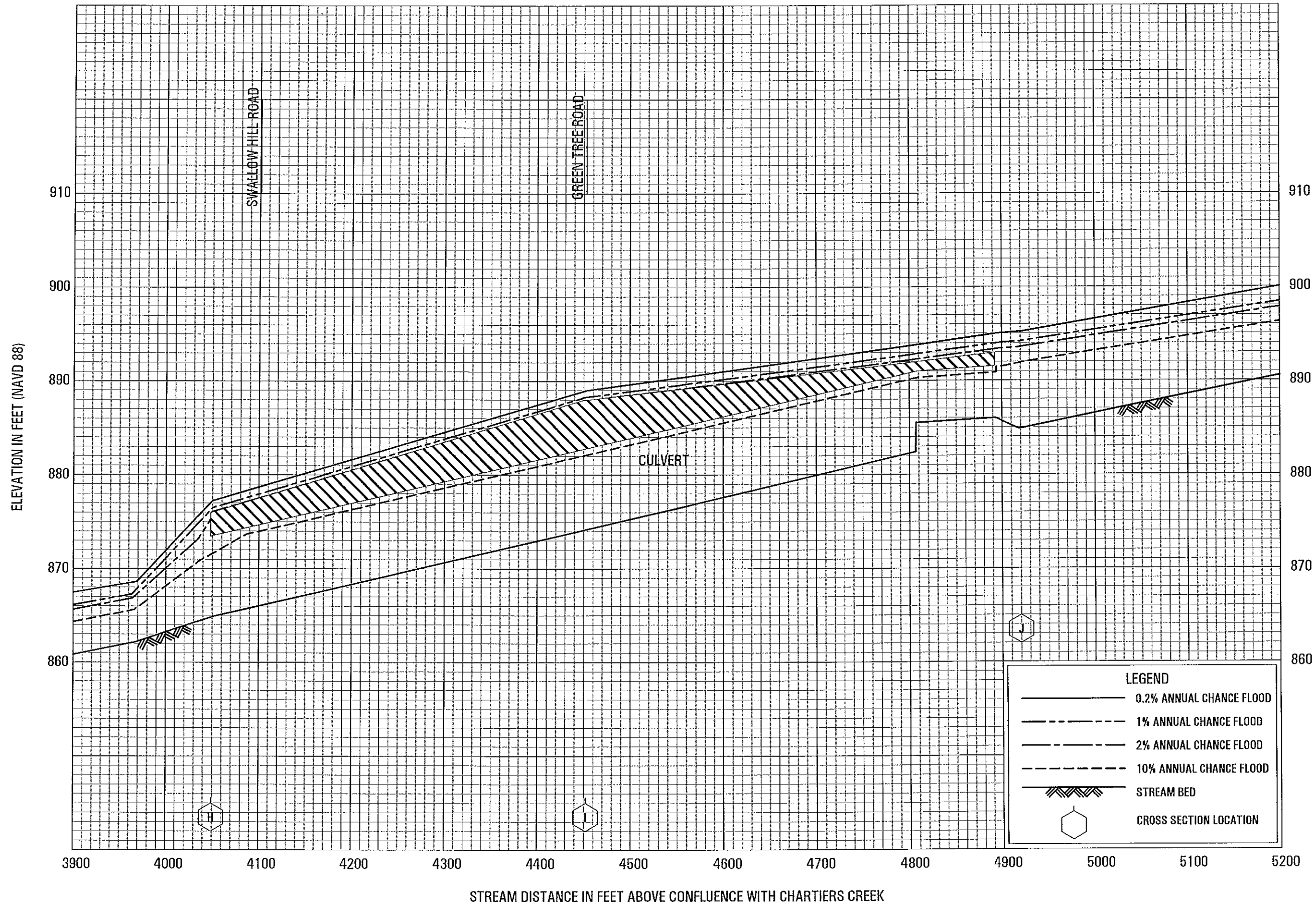




FLOOD PROFILES

GEORGES RUN

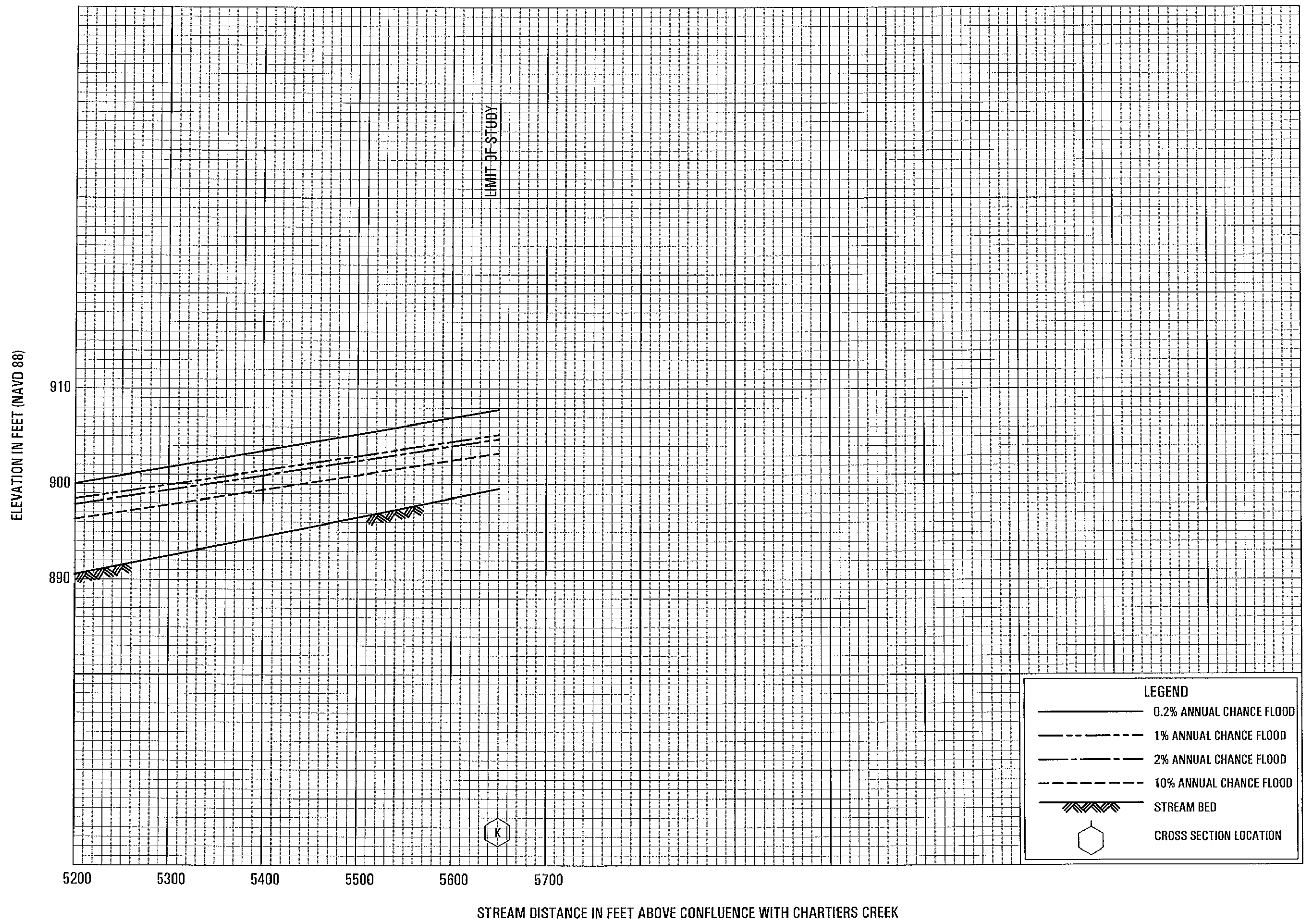
FEDERAL EMERGENCY MANAGEMENT AGENCY  
**ALLEGHENY COUNTY, PA**  
 ALL JURISDICTIONS



**FLOOD PROFILES**  
**GEORGES RUN**

FEDERAL EMERGENCY MANAGEMENT AGENCY  
**ALLEGHENY COUNTY, PA**  
 ALL JURISDICTIONS



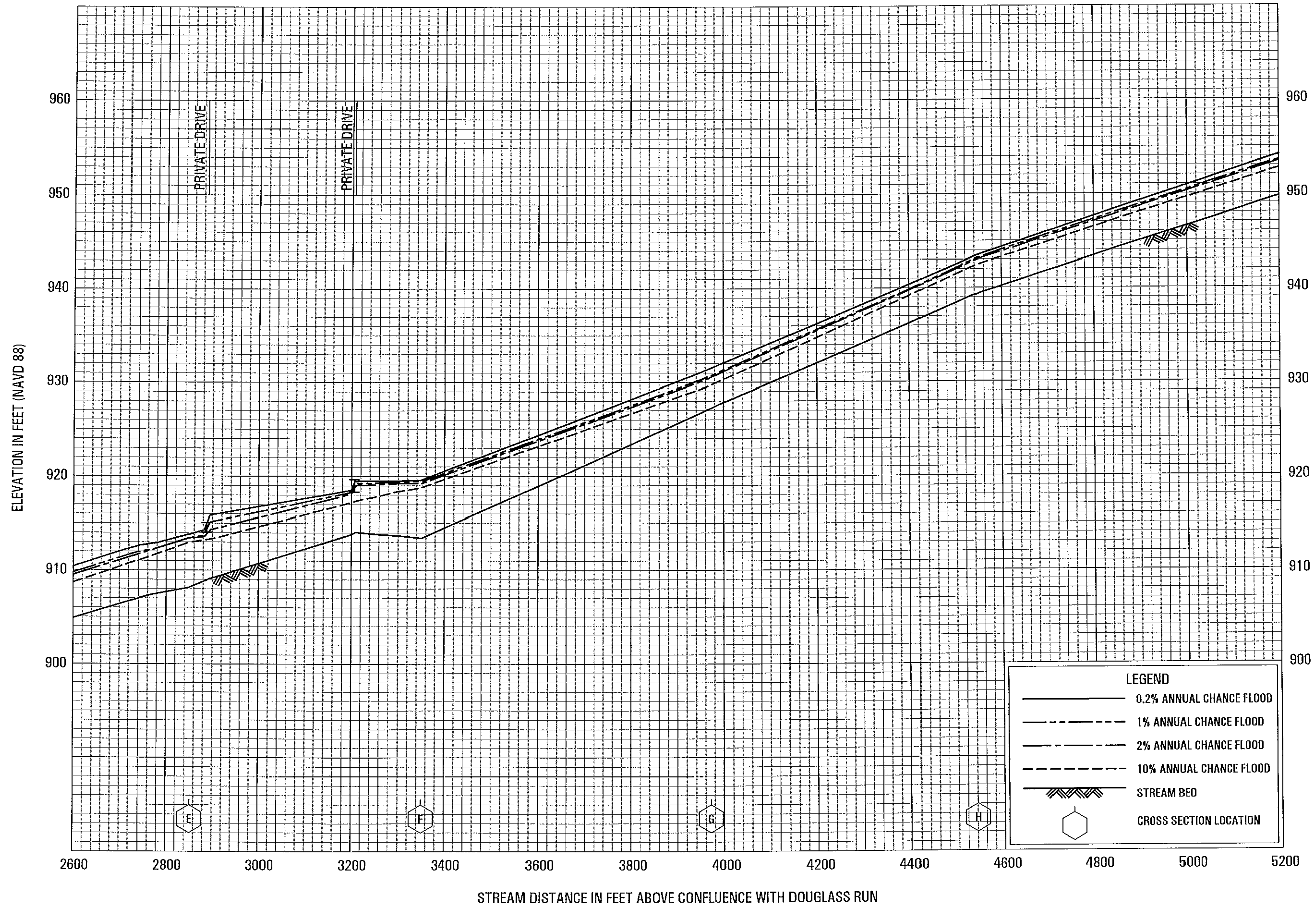


**FLOOD PROFILES**  
**GEORGES RUN**

FEDERAL EMERGENCY MANAGEMENT AGENCY  
**ALLEGHENY COUNTY, PA**  
ALL JURISDICTIONS







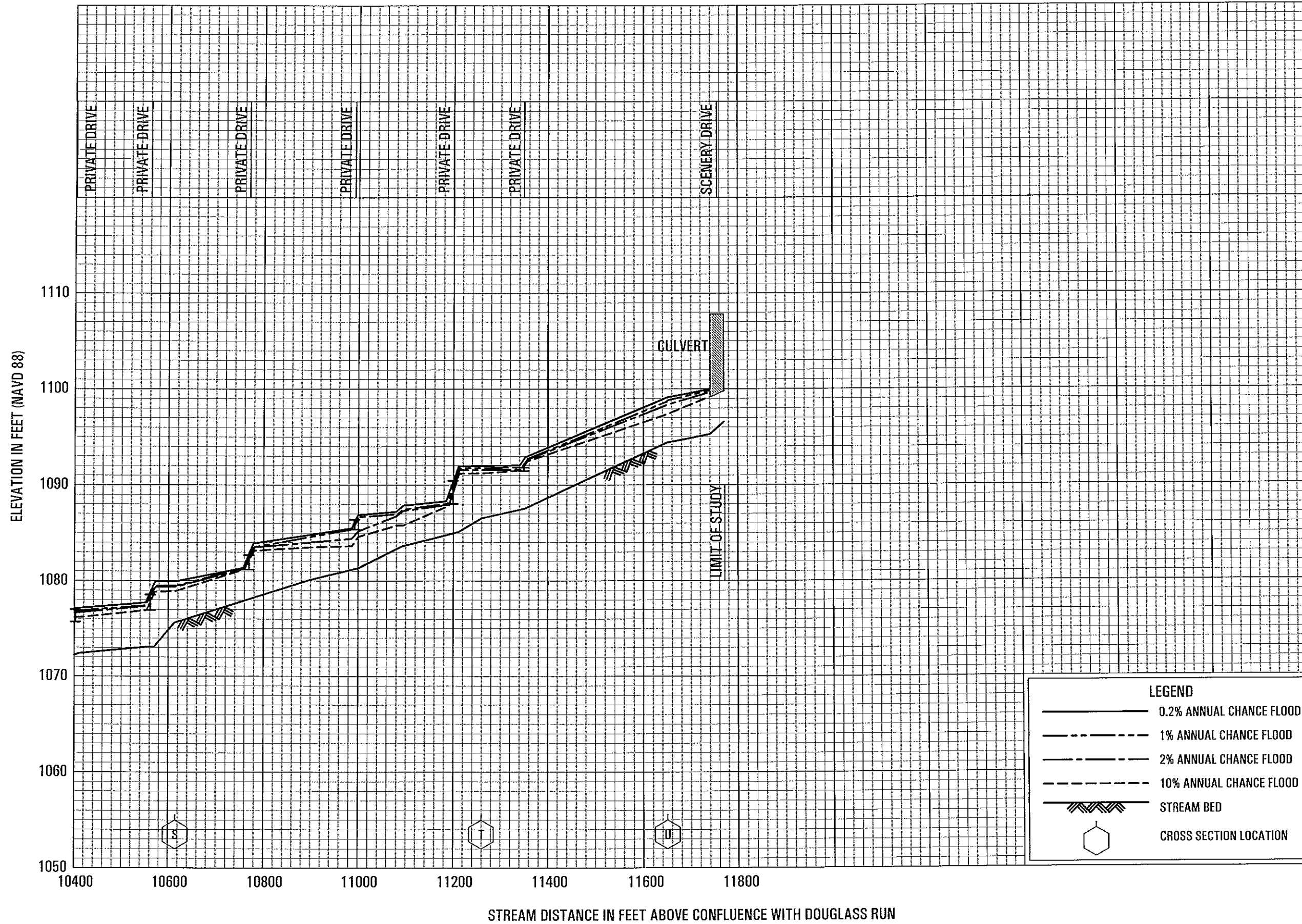
**FLOOD PROFILES**  
GILLESPIE RUN

FEDERAL EMERGENCY MANAGEMENT AGENCY  
ALLEGHENY COUNTY, PA  
ALL JURISDICTIONS









FLOOD PROFILES

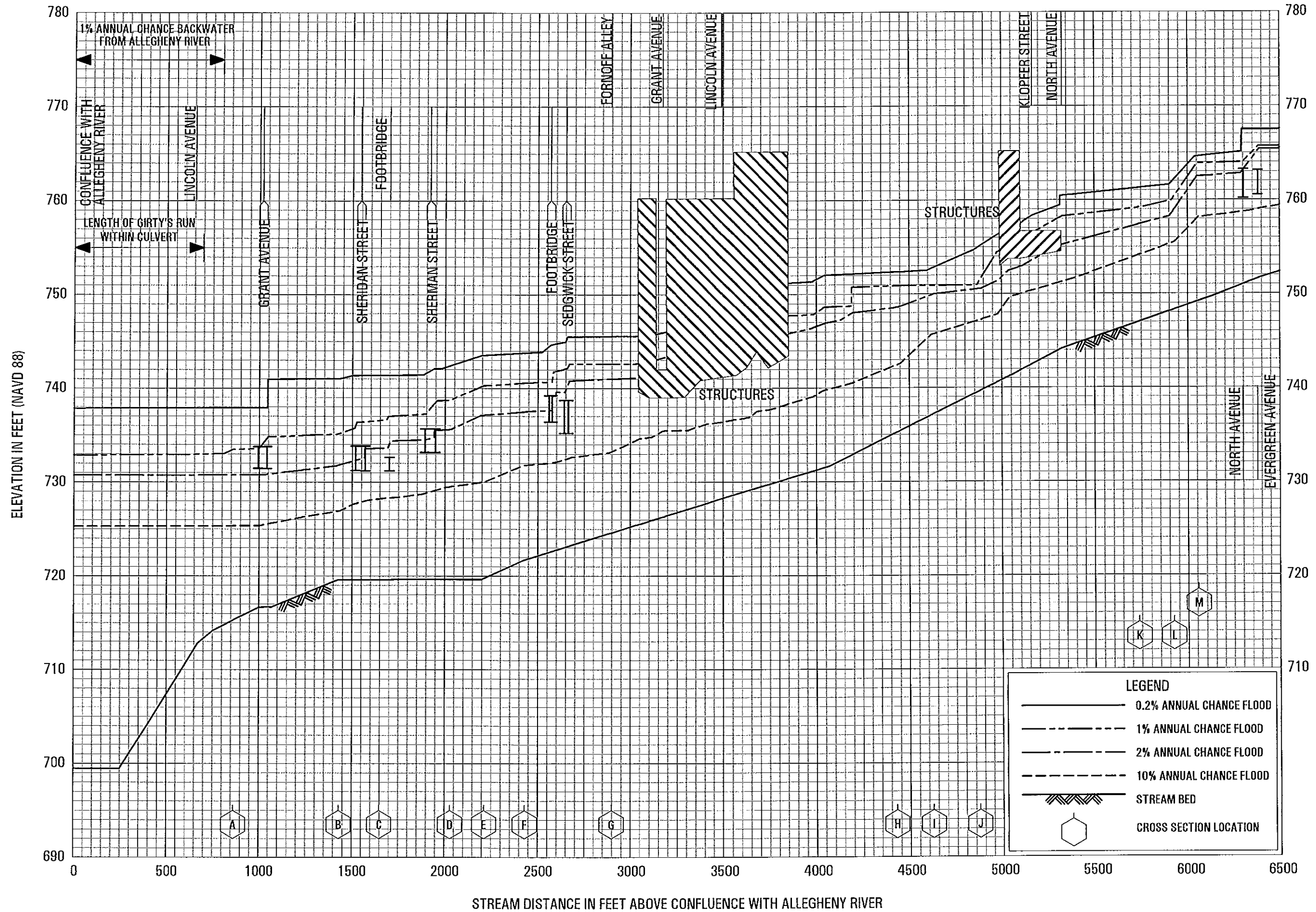
GILLESPIE RUN

FEDERAL EMERGENCY MANAGEMENT AGENCY

ALLEGHENY COUNTY, PA

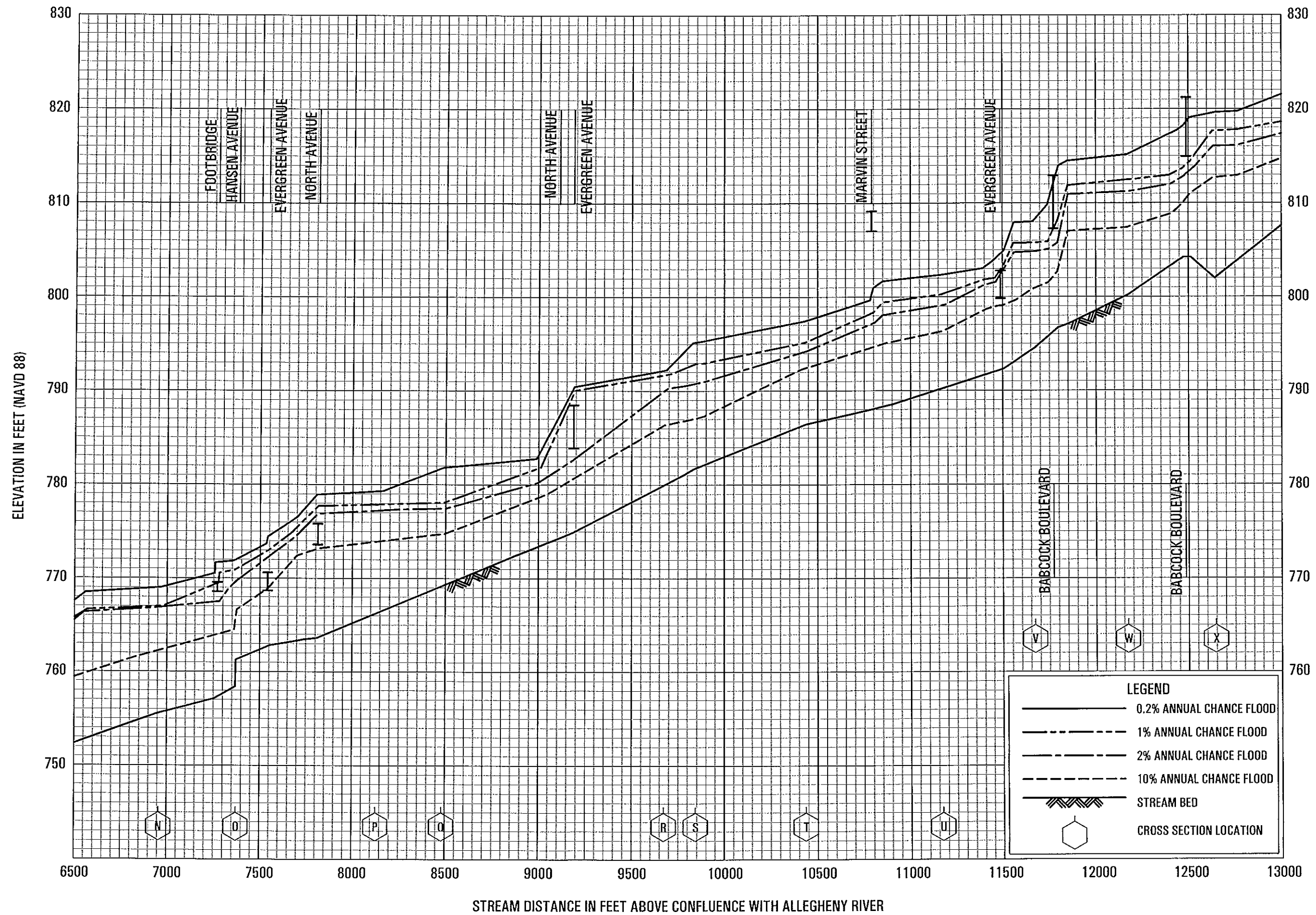
ALL JURISDICTIONS

106P



**FLOOD PROFILES**  
**GIRTYS RUN**

FEDERAL EMERGENCY MANAGEMENT AGENCY  
**ALLEGHENY COUNTY, PA**  
ALL JURISDICTIONS

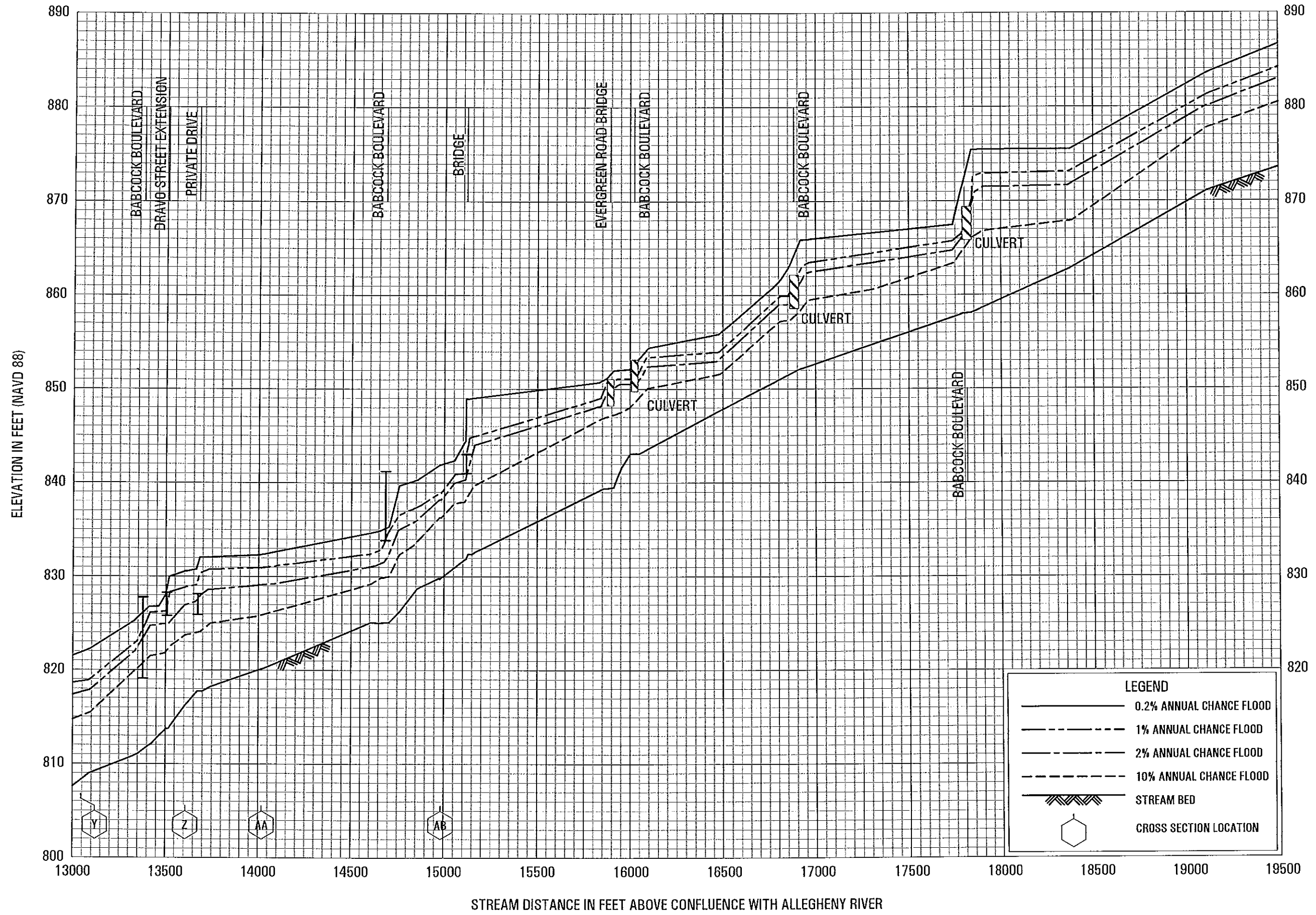


**FLOOD PROFILES**

**GIRTYS RUN**

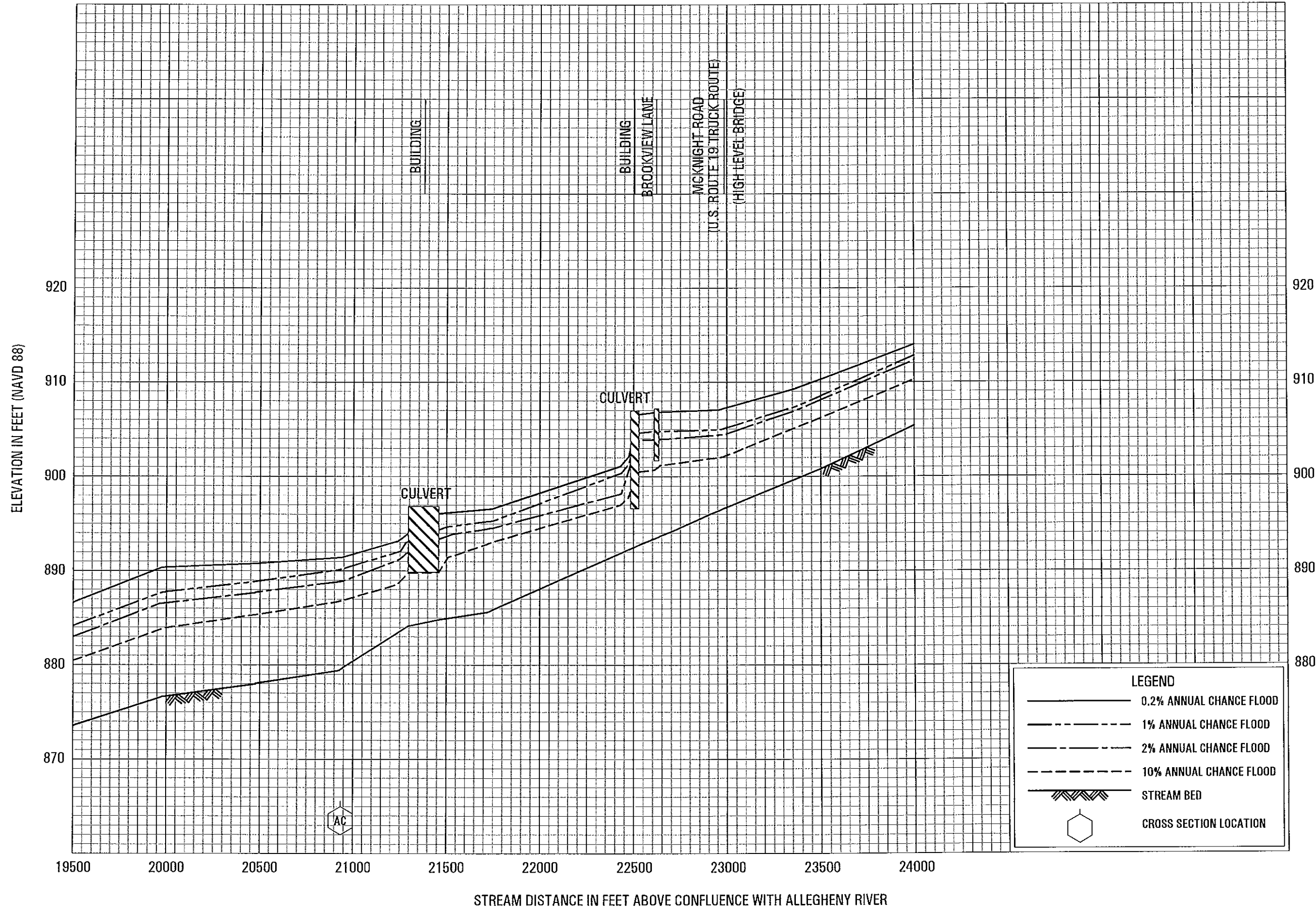
FEDERAL EMERGENCY MANAGEMENT AGENCY  
**ALLEGHENY COUNTY, PA**  
 ALL JURISDICTIONS





**FLOOD PROFILES**  
GIRTYS RUN

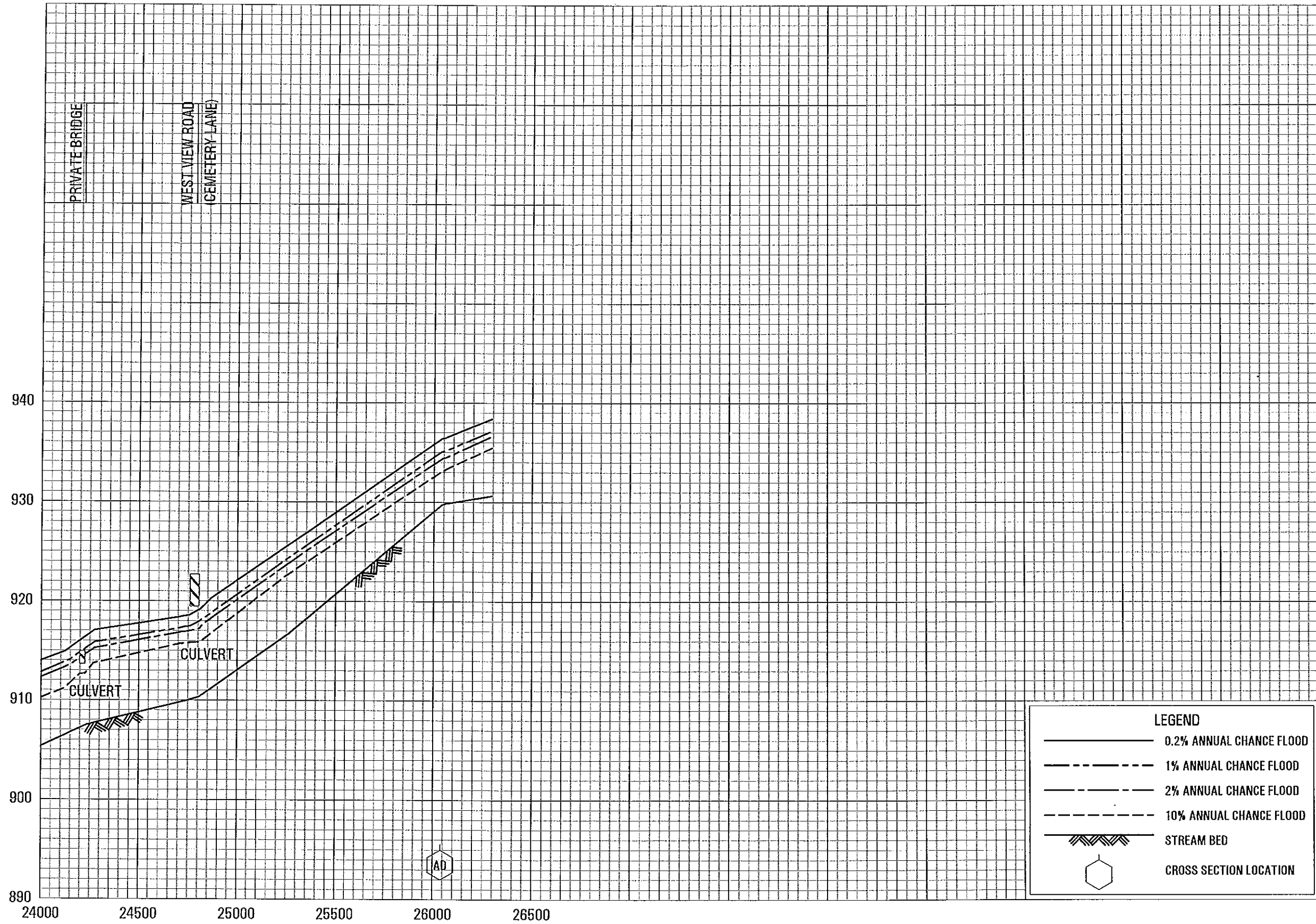
FEDERAL EMERGENCY MANAGEMENT AGENCY  
ALLEGHENY COUNTY, PA  
ALL JURISDICTIONS



**FLOOD PROFILES**  
**GIRTYS RUN**

FEDERAL EMERGENCY MANAGEMENT AGENCY  
**ALLEGHENY COUNTY, PA**  
ALL JURISDICTIONS

ELEVATION IN FEET (NAVD 88)



STREAM DISTANCE IN FEET ABOVE CONFLUENCE WITH ALLEGHENY RIVER

FLOOD PROFILES

GIRTYS RUN

FEDERAL EMERGENCY MANAGEMENT AGENCY

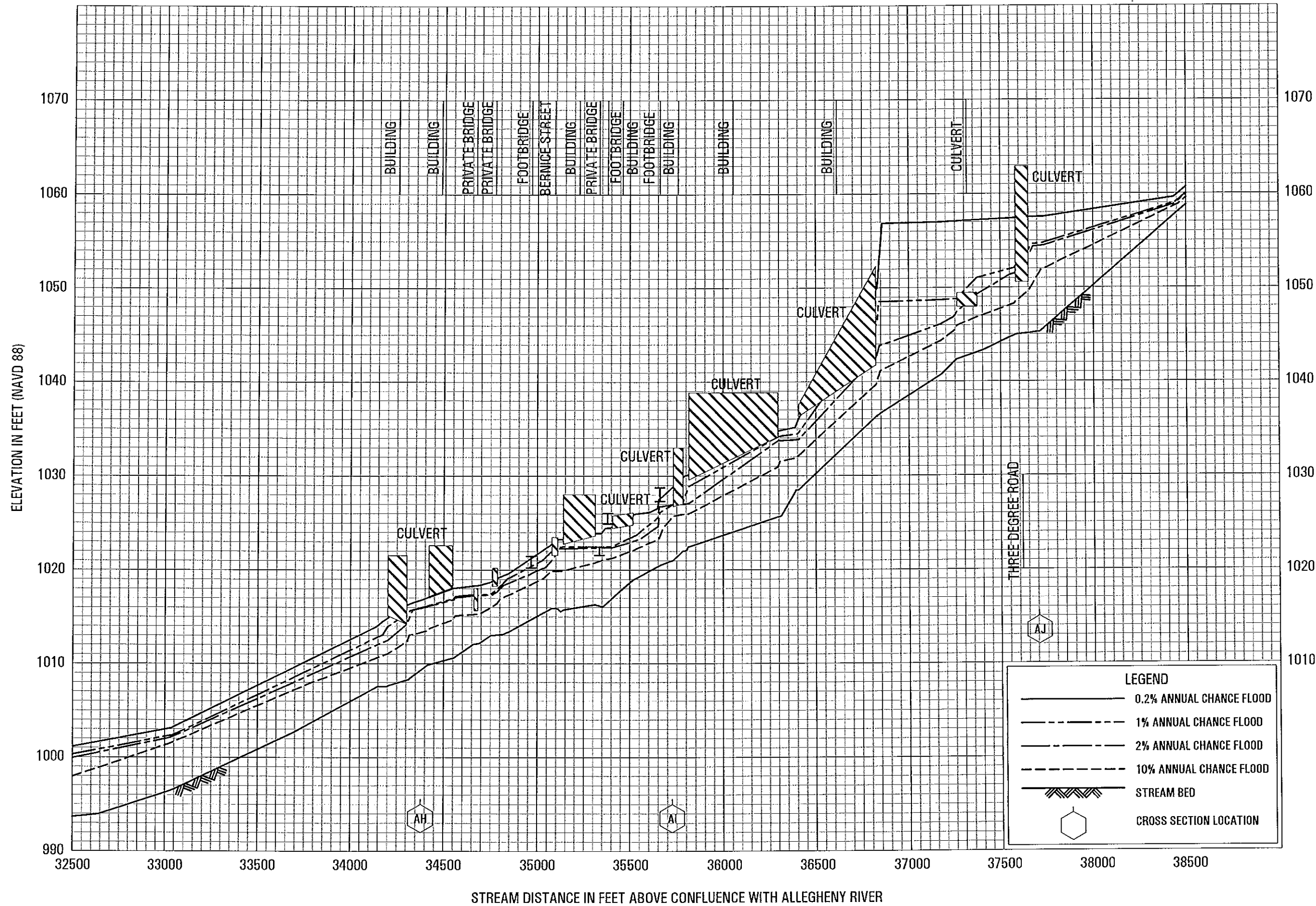
ALLEGHENY COUNTY, PA

ALL JURISDICTIONS

111P





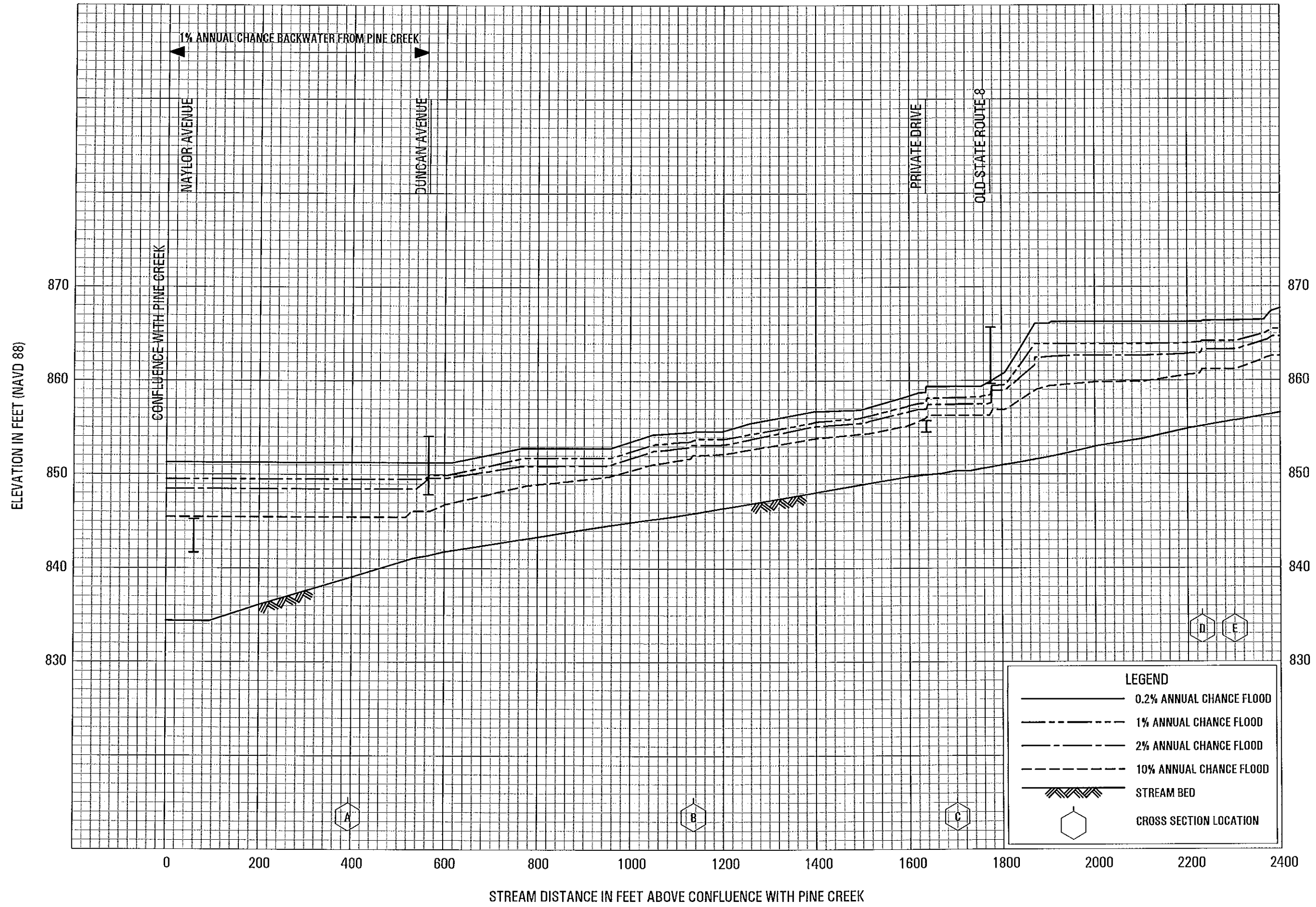


**FLOOD PROFILES**  
GIRTYS RUN

FEDERAL EMERGENCY MANAGEMENT AGENCY  
ALLEGHENY COUNTY, PA  
ALL JURISDICTIONS



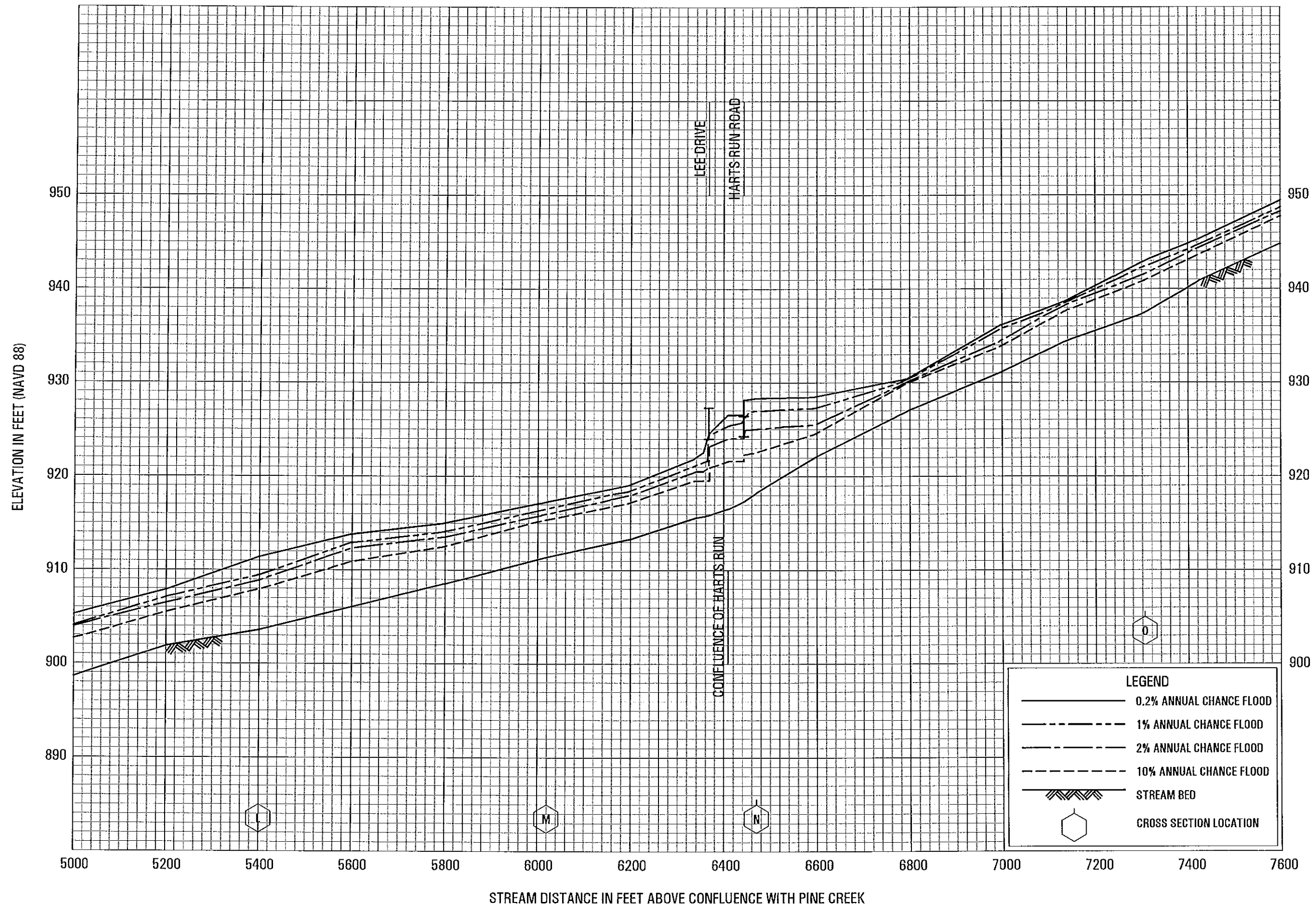




FLOOD PROFILES  
GOURDEHEAD RUN

FEDERAL EMERGENCY MANAGEMENT AGENCY  
ALLEGHENY COUNTY, PA  
ALL JURISDICTIONS

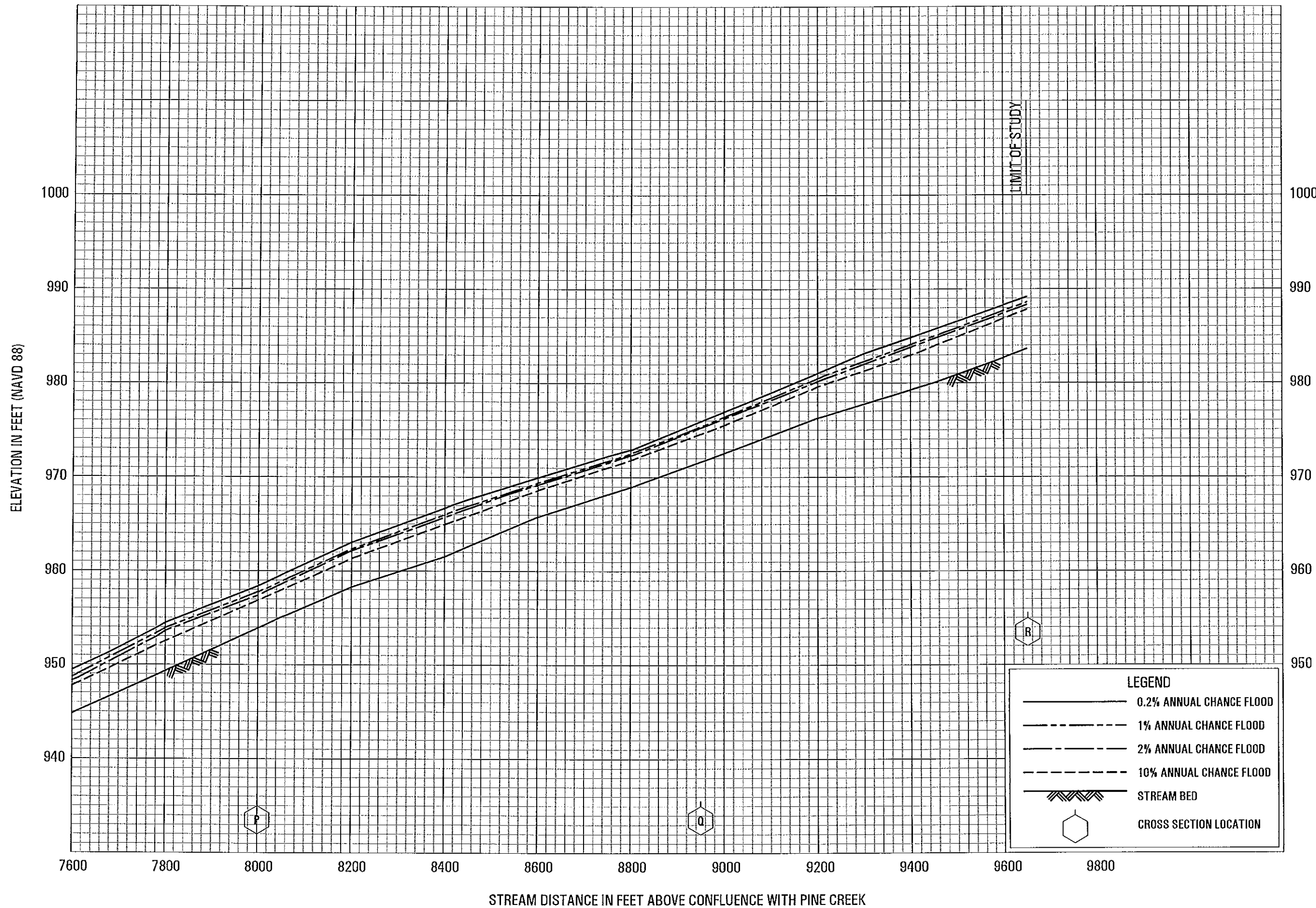




**FLOOD PROFILES**  
GOURDHEAD RUN

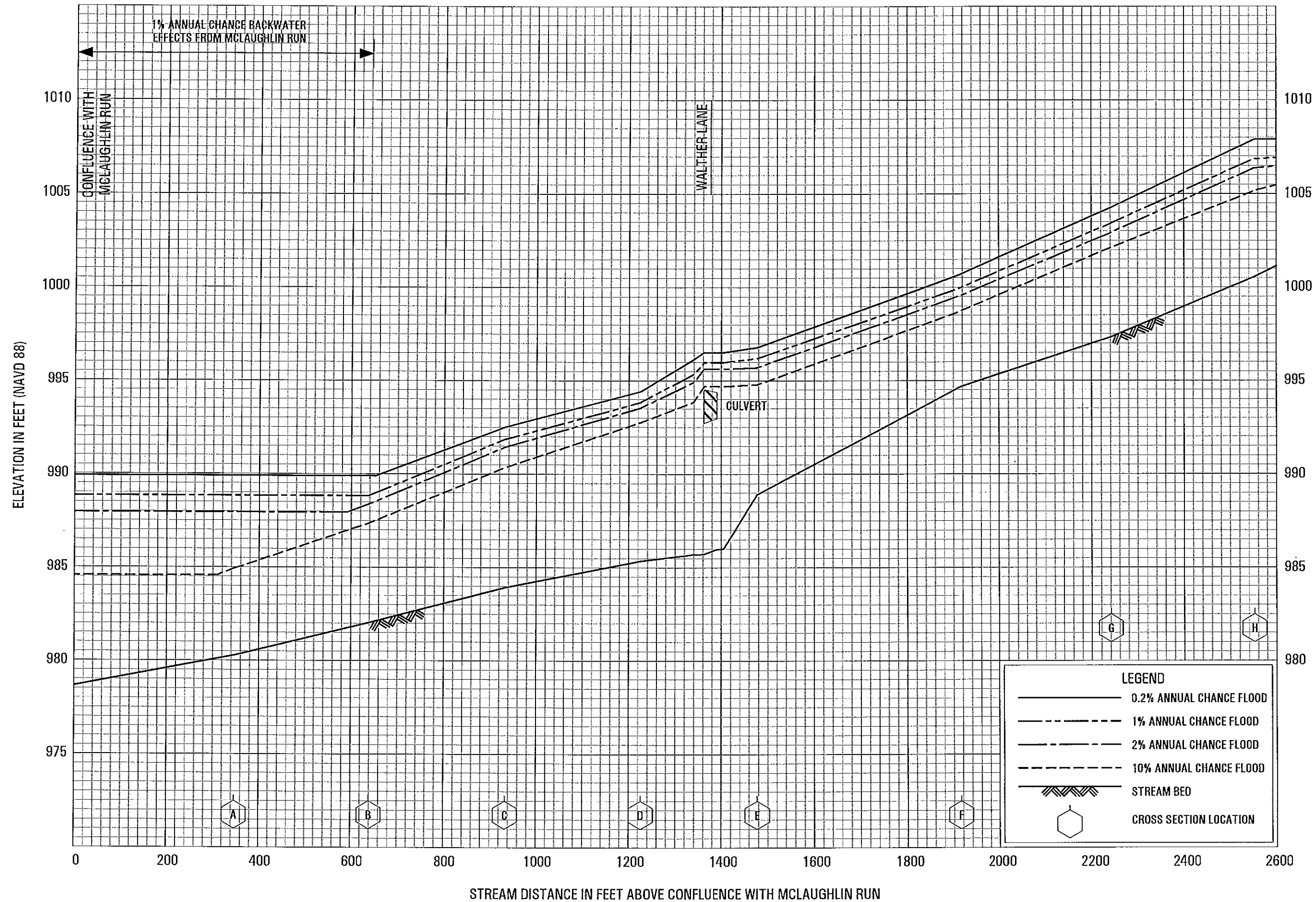
FEDERAL EMERGENCY MANAGEMENT AGENCY  
**ALLEGHENY COUNTY, PA**  
ALL JURISDICTIONS





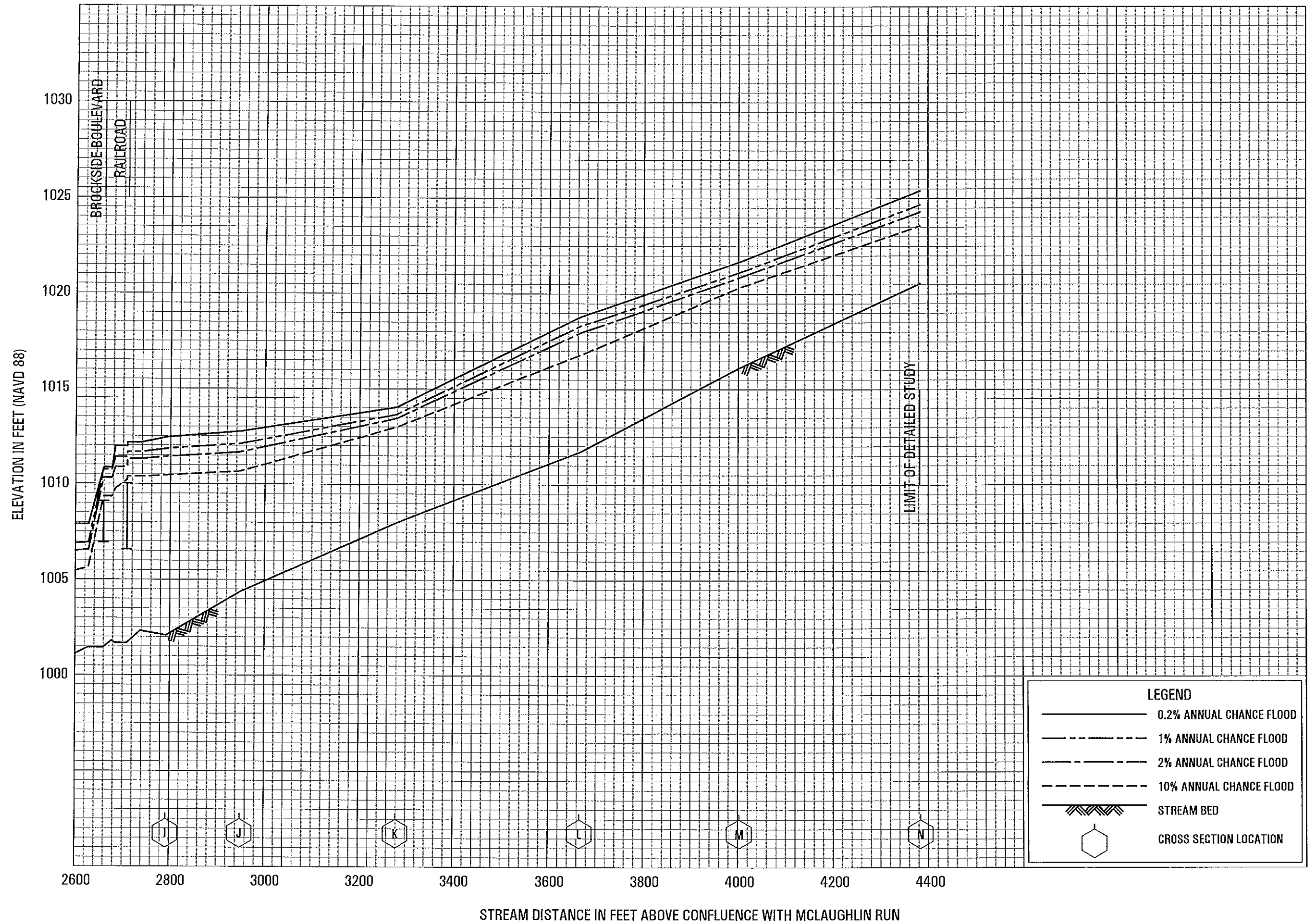
**FLOOD PROFILES**  
GOURDHEAD RUN

FEDERAL EMERGENCY MANAGEMENT AGENCY  
ALLEGHENY COUNTY, PA  
ALL JURISDICTIONS



**FLOOD PROFILES**  
GRAESERS RUN

FEDERAL EMERGENCY MANAGEMENT AGENCY  
ALLEGHENY COUNTY, PA  
(ALL JURISDICTIONS)




**FLOOD PROFILES**  
GRAESERS RUN

FEDERAL EMERGENCY MANAGEMENT AGENCY  
**ALLEGHENY COUNTY, PA**  
(ALL JURISDICTIONS)



ELEVATION IN FEET (NAVD 88)



FLOOD PROFILES  
HAPPY HOLLOW RUN

FEDERAL EMERGENCY MANAGEMENT AGENCY  
ALLEGHENY COUNTY, PA  
ALL JURISDICTIONS

121P