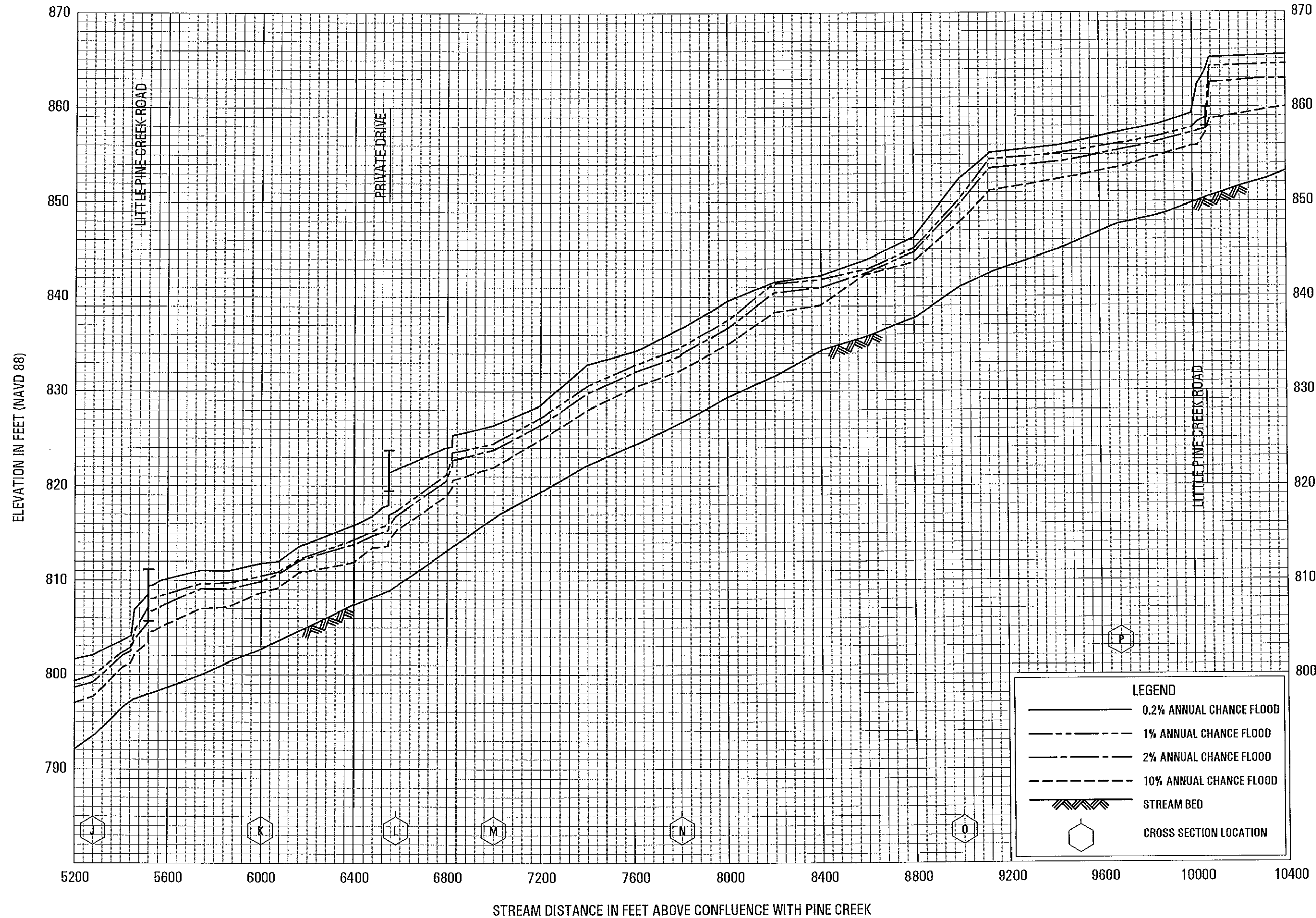


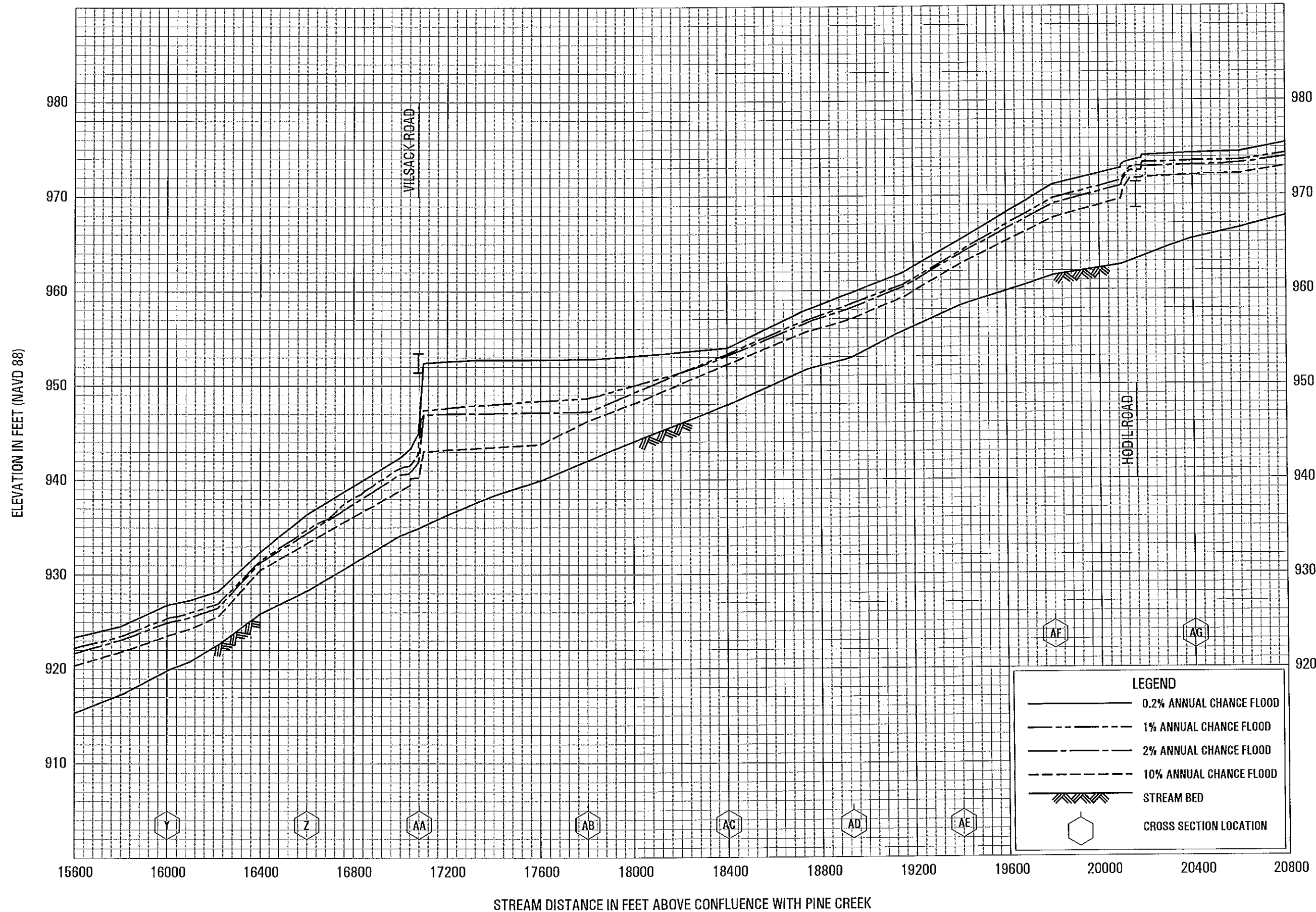
FLOOD PROFILES
LITTLE PINE CREEK WEST

FEDERAL EMERGENCY MANAGEMENT AGENCY
ALLEGHENY COUNTY, PA
ALL JURISDICTIONS



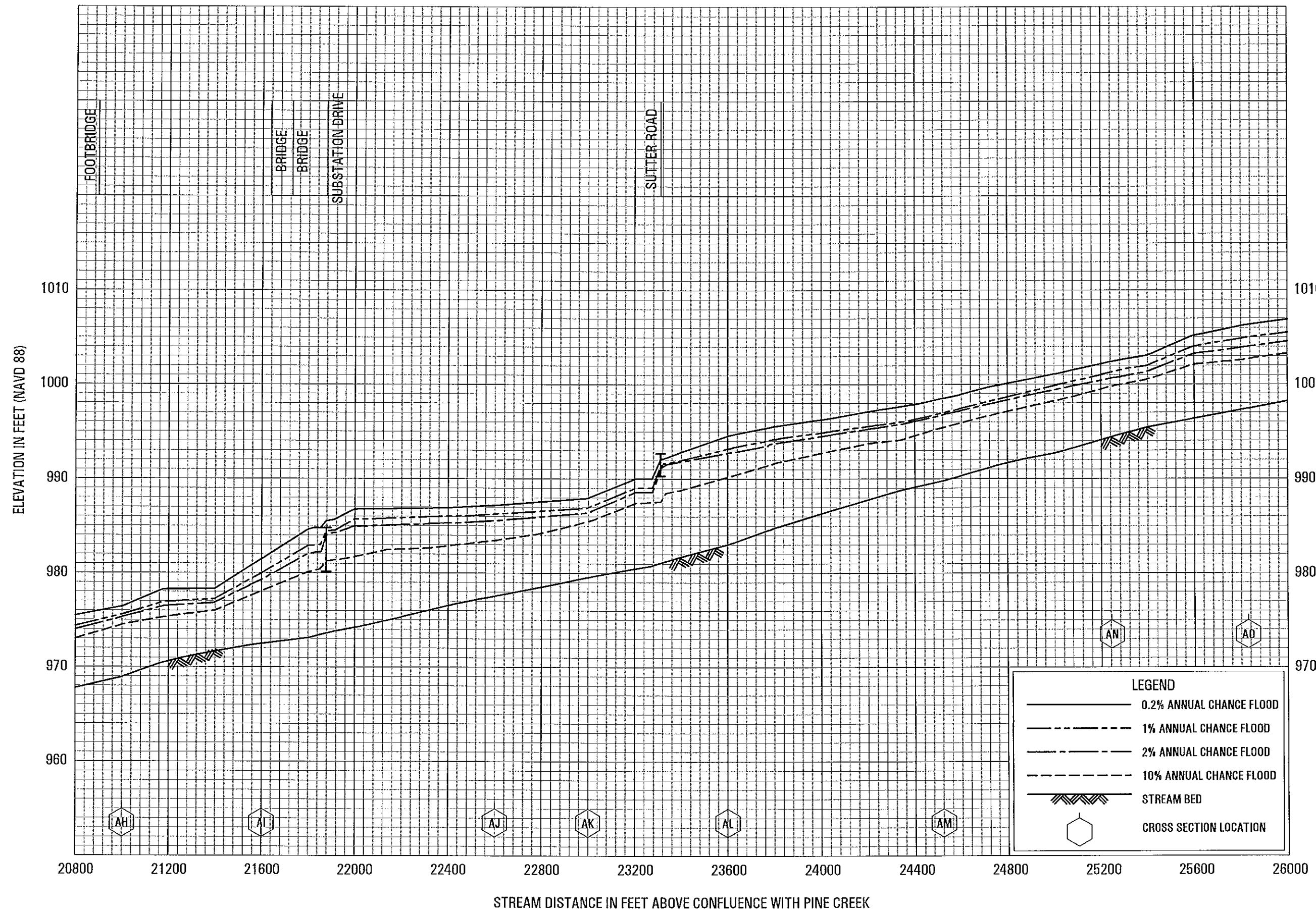
FLOOD PROFILES
LITTLE PINE CREEK WEST

FEDERAL EMERGENCY MANAGEMENT AGENCY
ALLEGHENY COUNTY, PA
ALL JURISDICTIONS



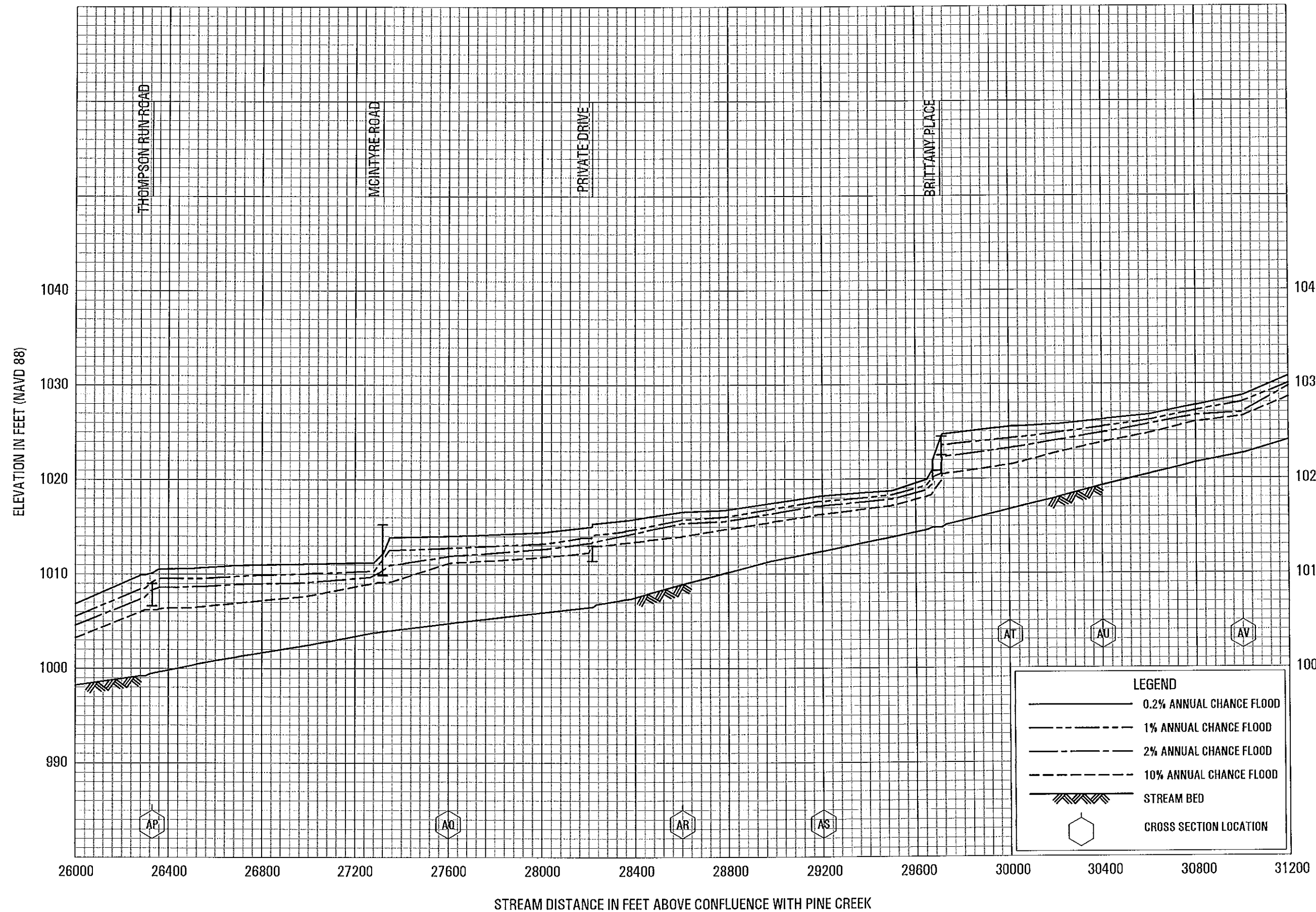
FLOOD PROFILES
LITTLE PINE CREEK WEST

FEDERAL EMERGENCY MANAGEMENT AGENCY
ALLEGHENY COUNTY, PA
ALL JURISDICTIONS



FLOOD PROFILES
LITTLE PINE CREEK WEST

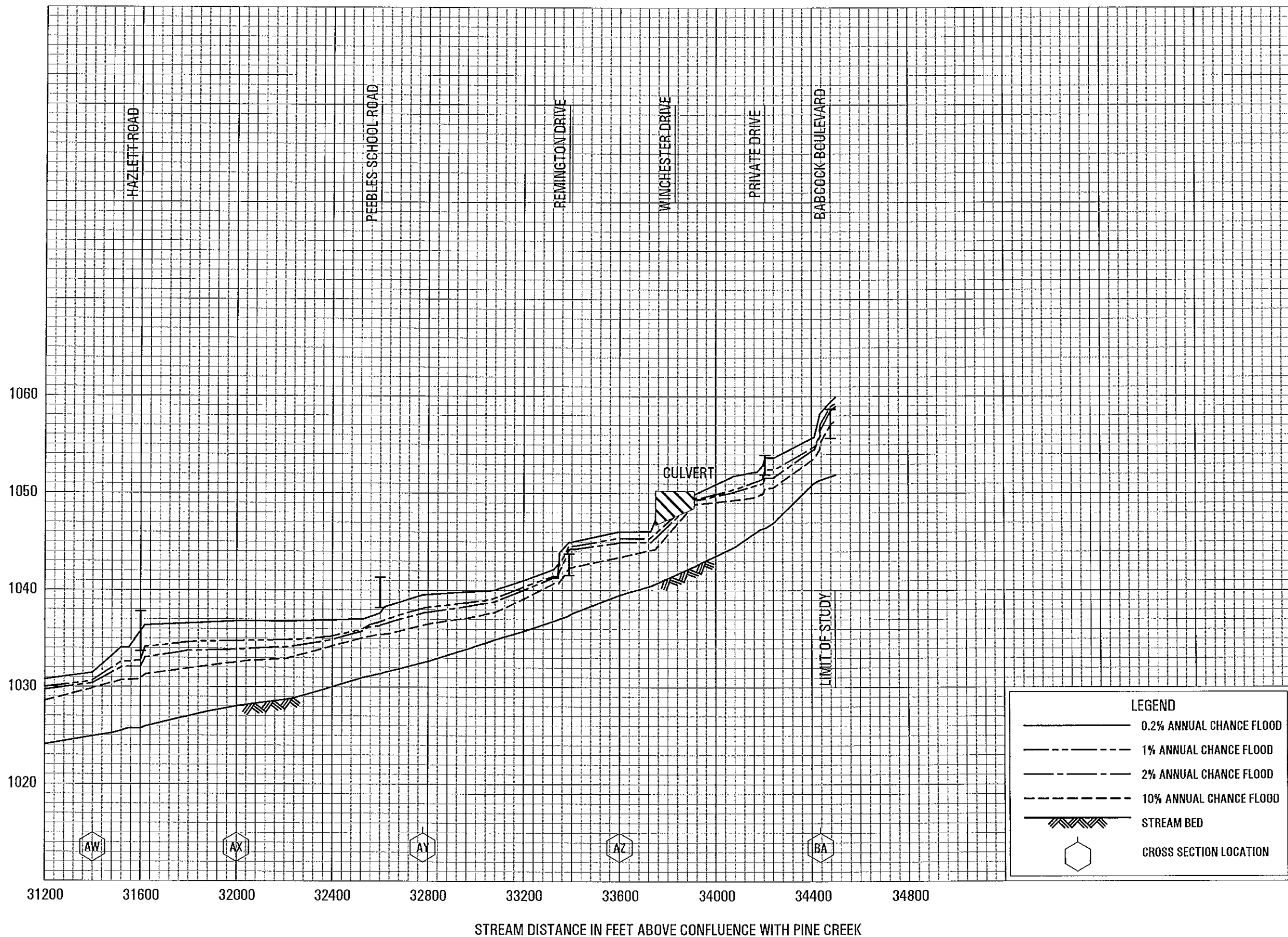
FEDERAL EMERGENCY MANAGEMENT AGENCY
ALLEGHENY COUNTY, PA
ALL JURISDICTIONS



FLOOD PROFILES
LITTLE PINE CREEK WEST

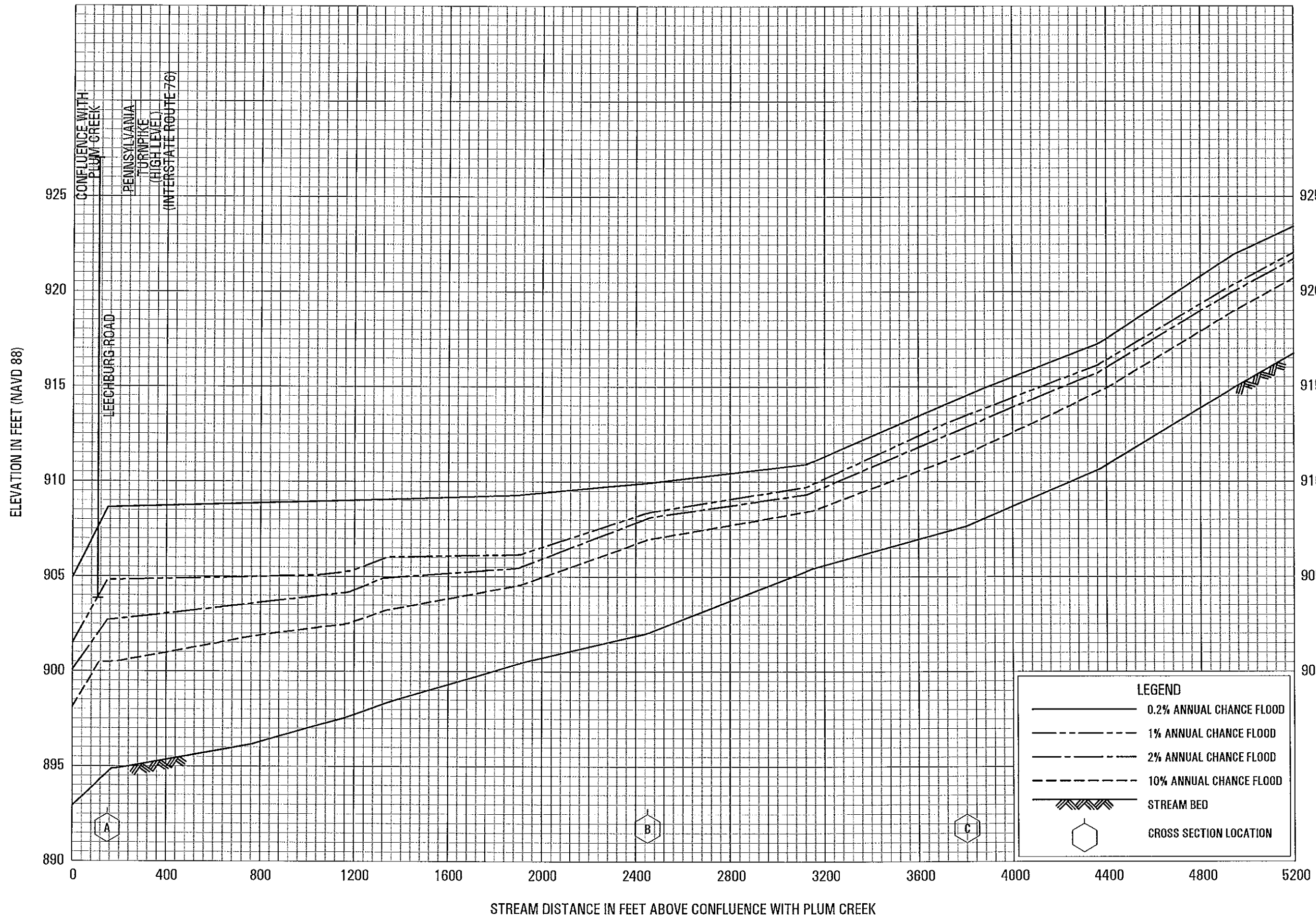
FEDERAL EMERGENCY MANAGEMENT AGENCY
ALLEGHENY COUNTY, PA
ALL JURISDICTIONS

ELEVATION IN FEET (NAVD 88)



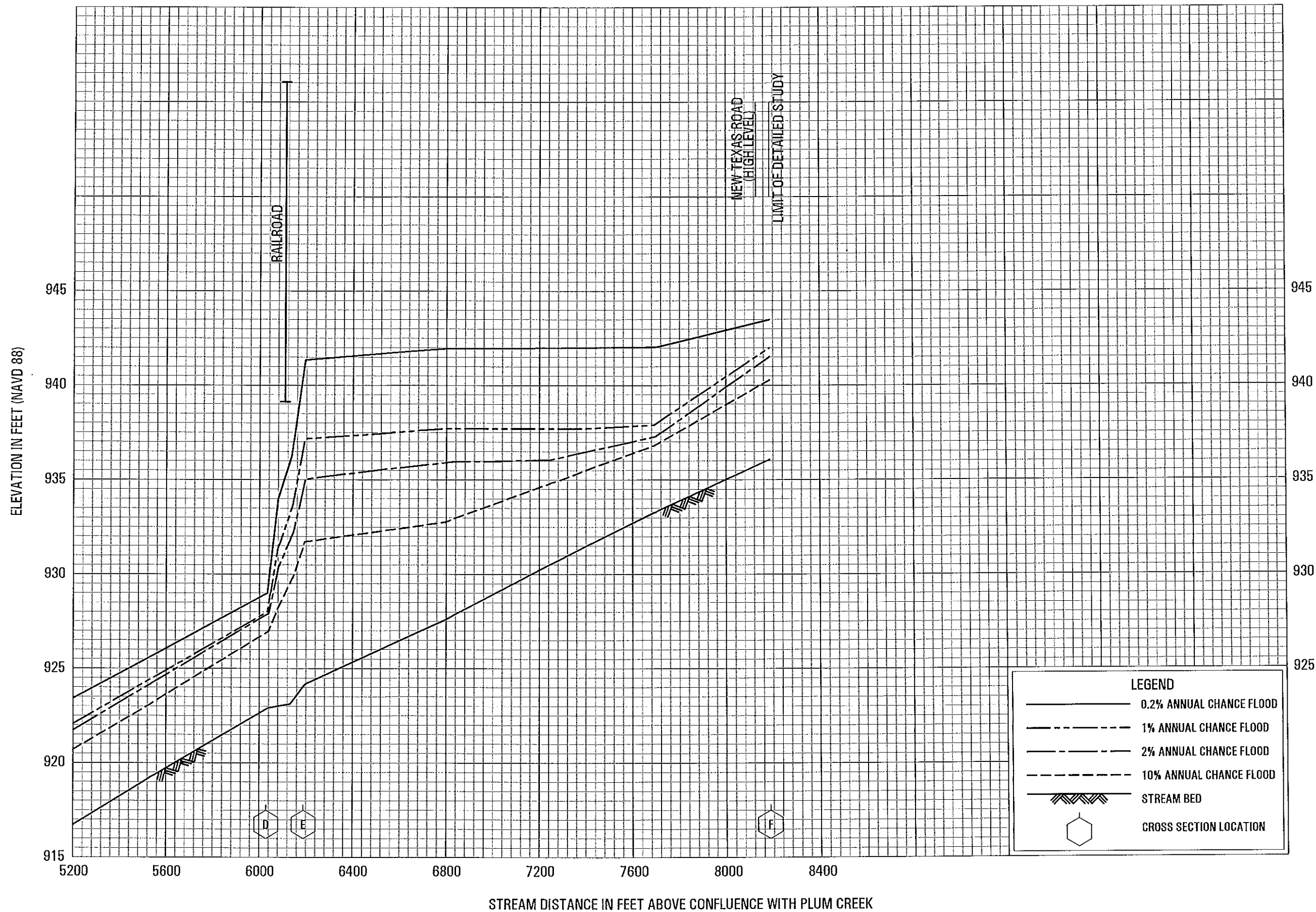
FLOOD PROFILES
LITTLE PINE CREEK WEST

FEDERAL EMERGENCY MANAGEMENT AGENCY
ALLEGHENY COUNTY, PA
ALL JURISDICTIONS



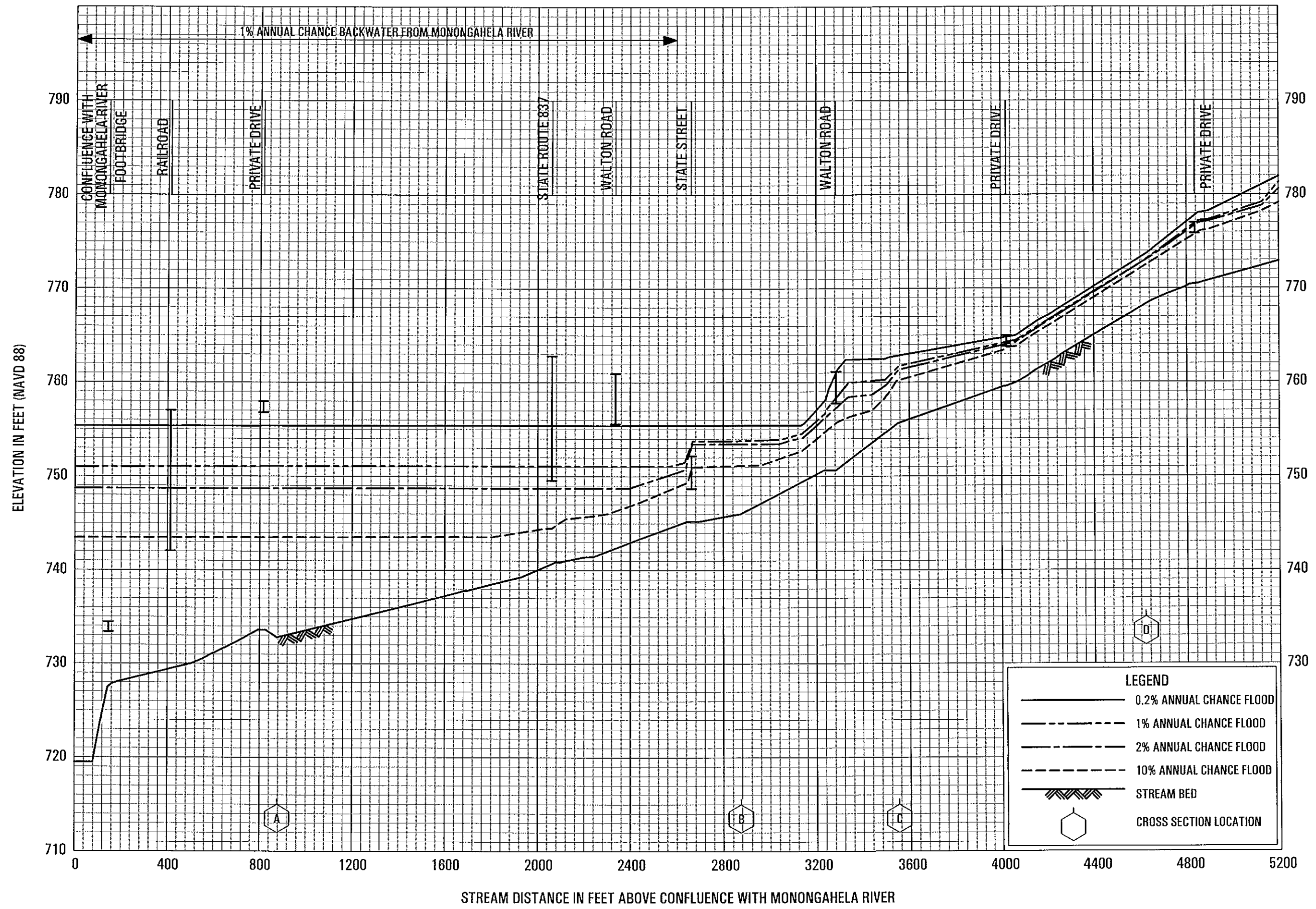
FLOOD PROFILES
LITTLE PLUM CREEK

FEDERAL EMERGENCY MANAGEMENT AGENCY
ALLEGHENY COUNTY, PA
ALL JURISDICTIONS



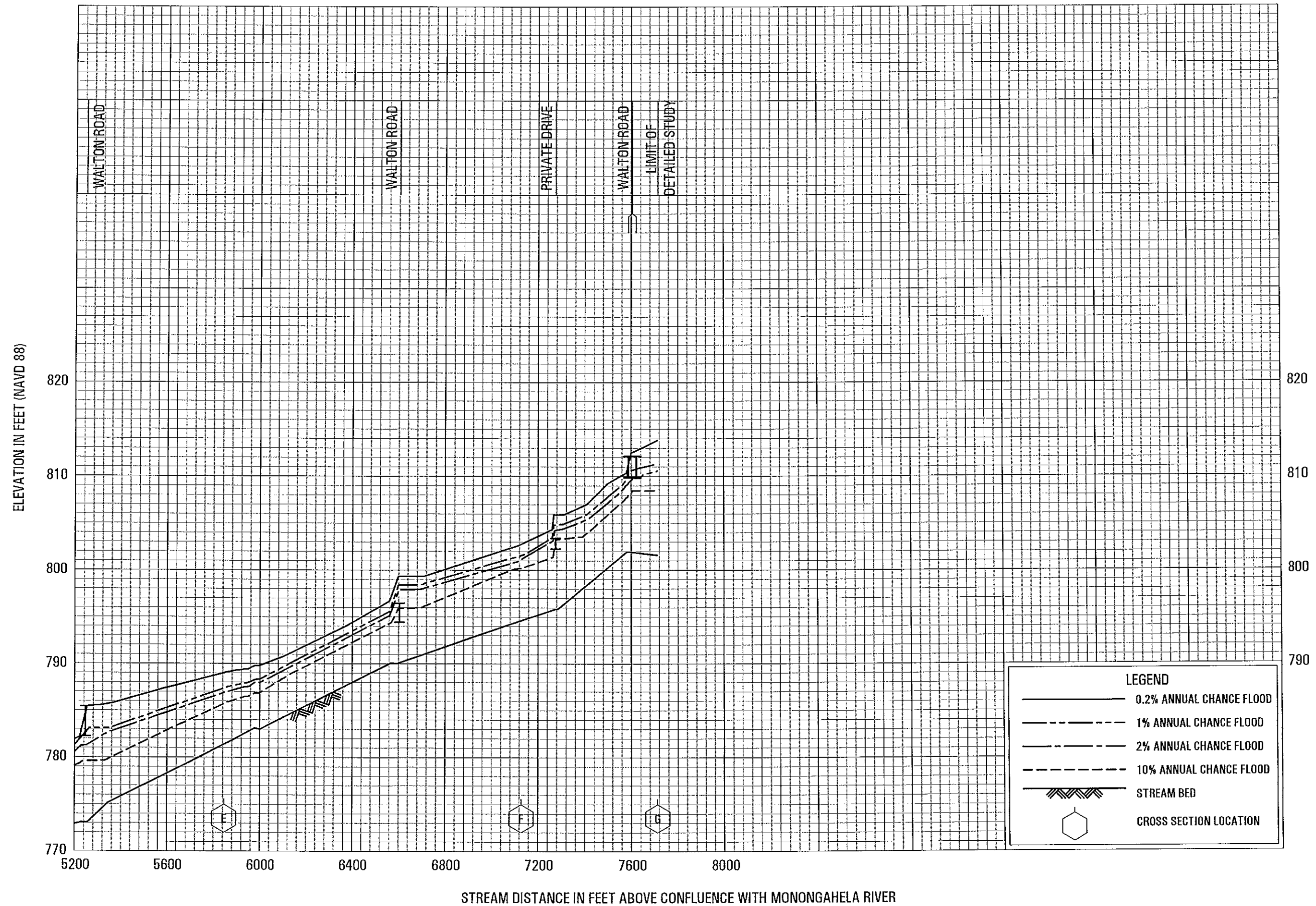
FLOOD PROFILES
LITTLE PLUM CREEK

FEDERAL EMERGENCY MANAGEMENT AGENCY
ALLEGHENY COUNTY, PA
ALL JURISDICTIONS



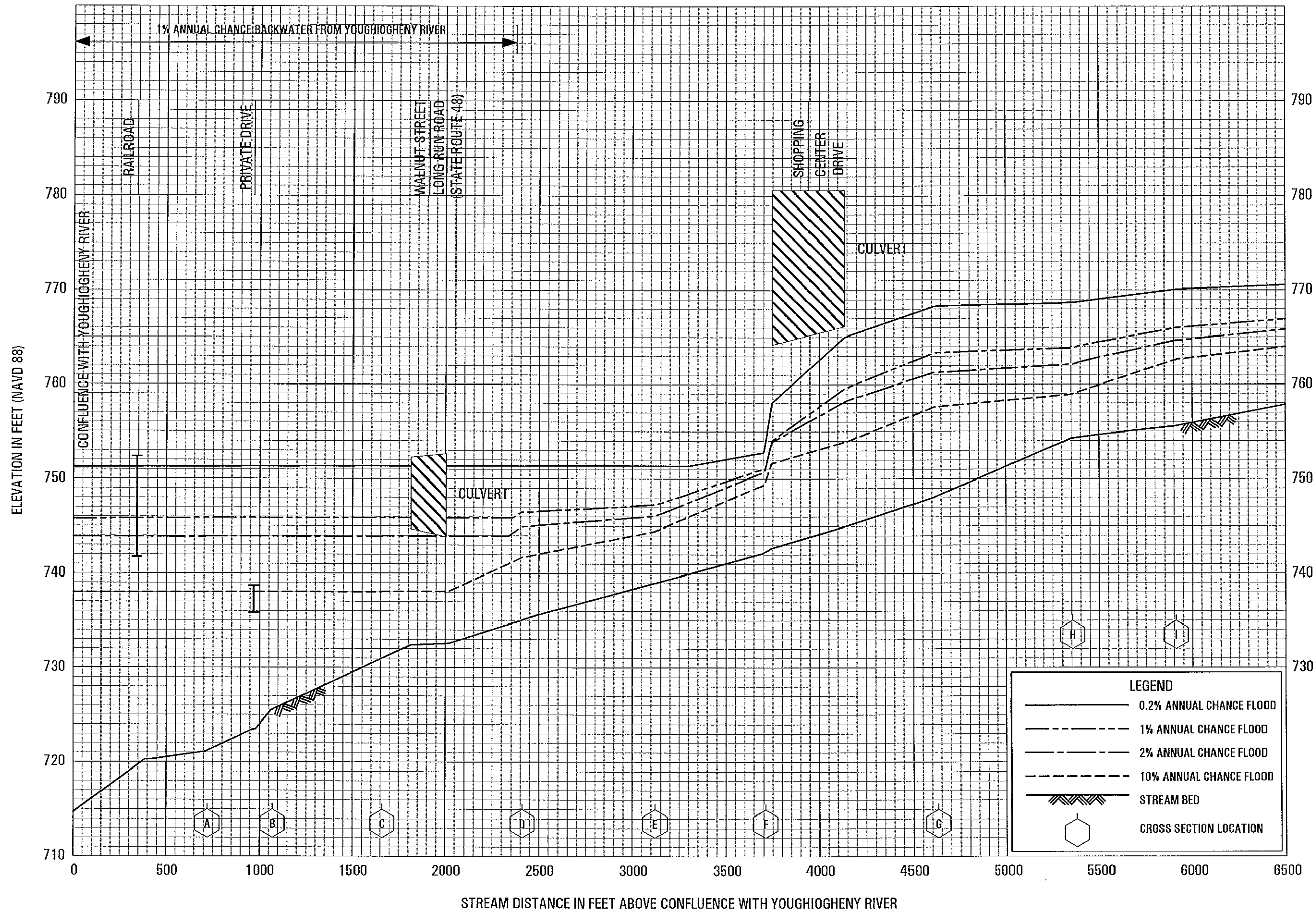
FLOOD PROFILES
LOBBS RUN

FEDERAL EMERGENCY MANAGEMENT AGENCY
ALLEGHENY COUNTY, PA
ALL JURISDICTIONS



FLOOD PROFILES
LOBBS RUN

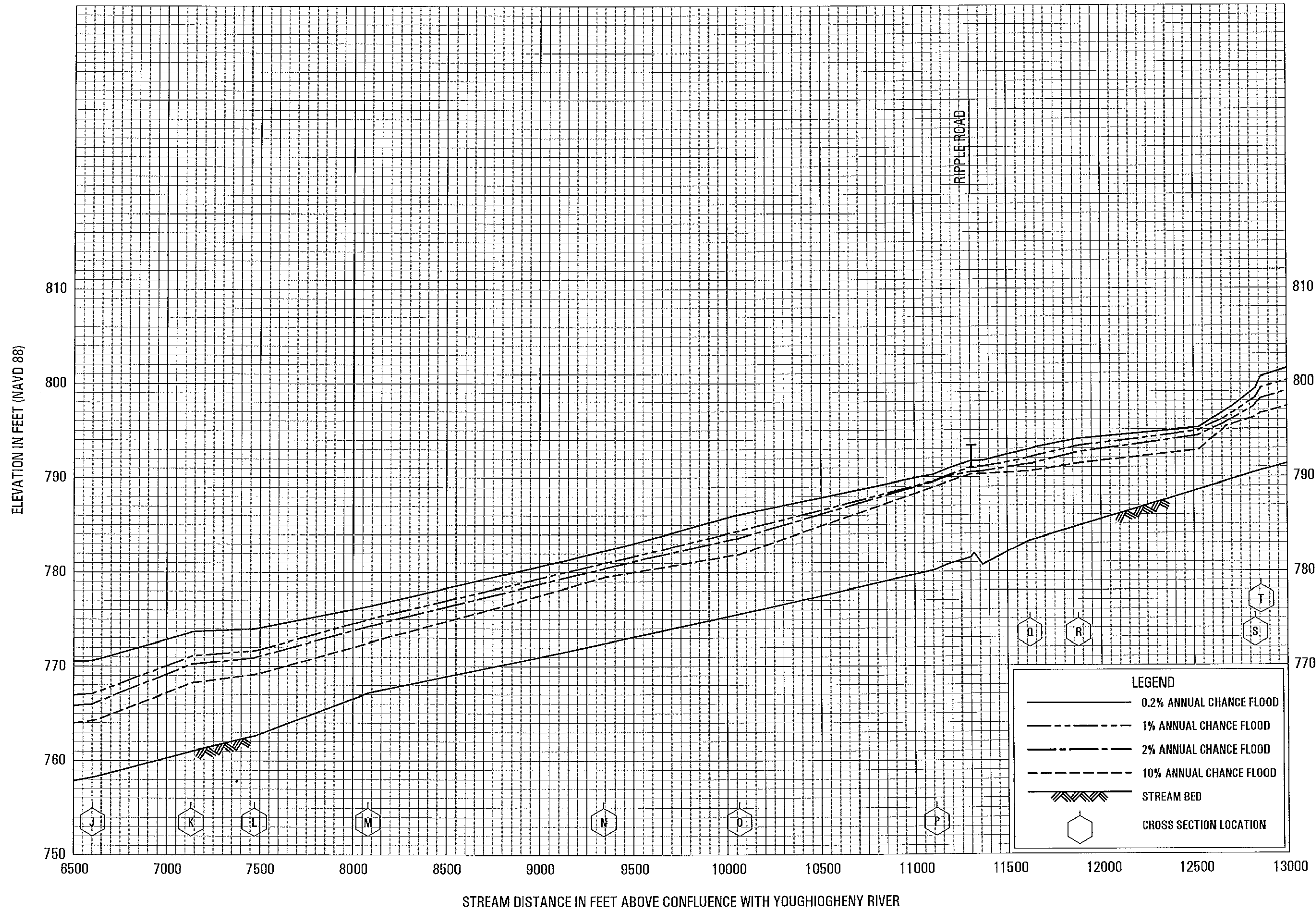
FEDERAL EMERGENCY MANAGEMENT AGENCY
ALLEGHENY COUNTY, PA
ALL JURISDICTIONS



FLOOD PROFILES

LONG RUN

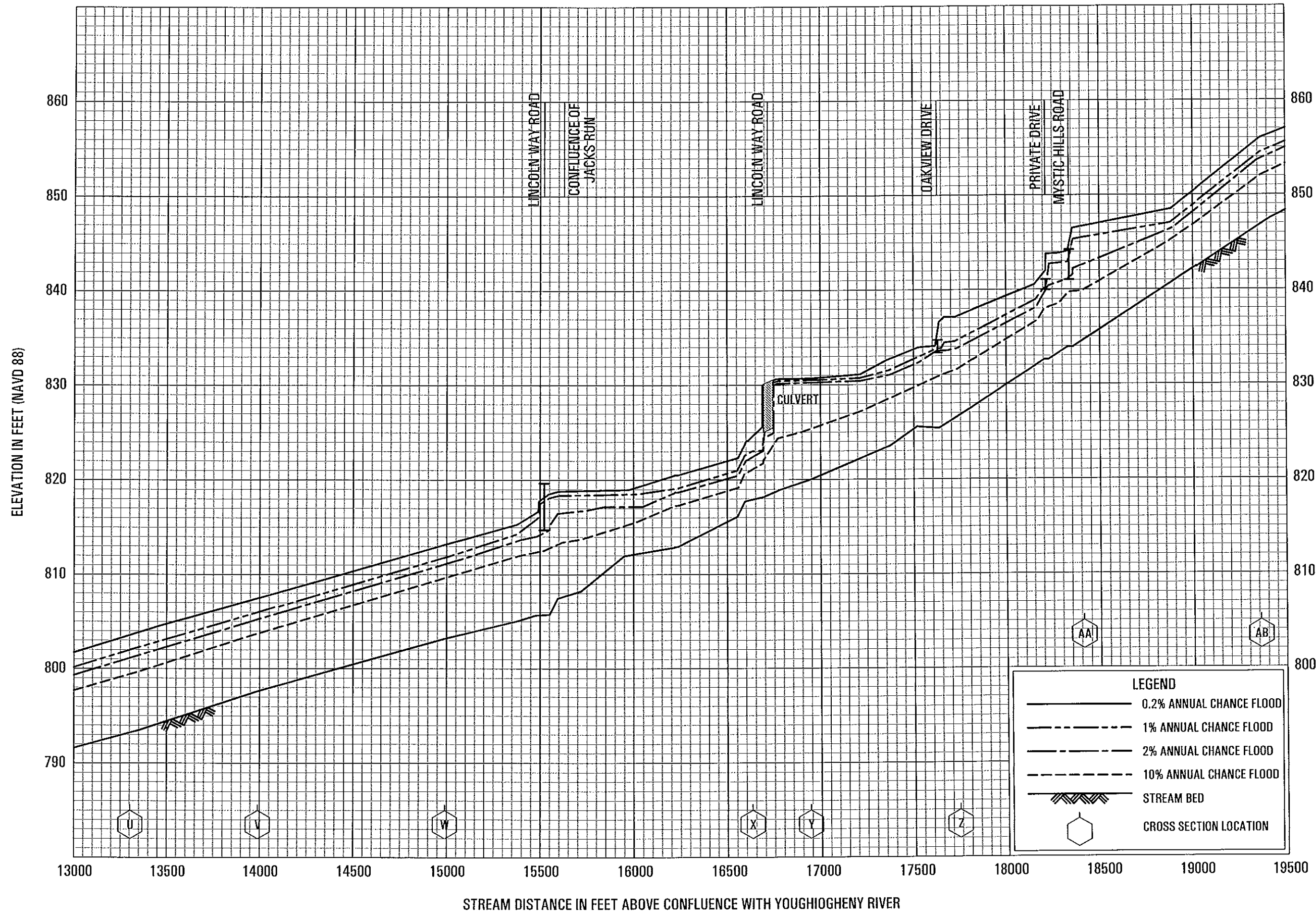
FEDERAL EMERGENCY MANAGEMENT AGENCY
ALLEGHENY COUNTY, PA
 ALL JURISDICTIONS



FLOOD PROFILES

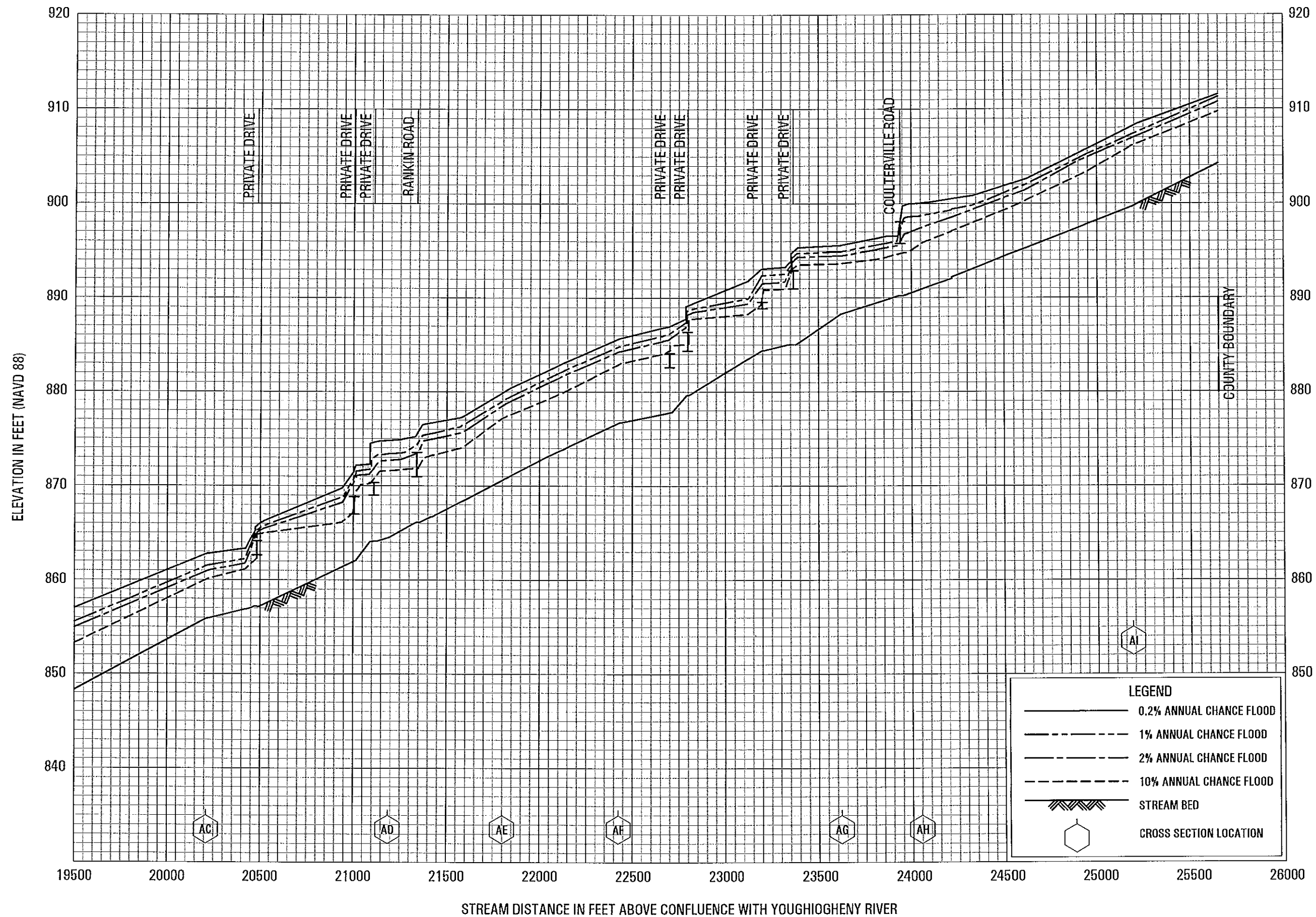
LONG RUN

FEDERAL EMERGENCY MANAGEMENT AGENCY
ALLEGHENY COUNTY, PA
 ALL JURISDICTIONS



FLOOD PROFILES
LONG RUN

FEDERAL EMERGENCY MANAGEMENT AGENCY
ALLEGHENY COUNTY, PA
ALL JURISDICTIONS



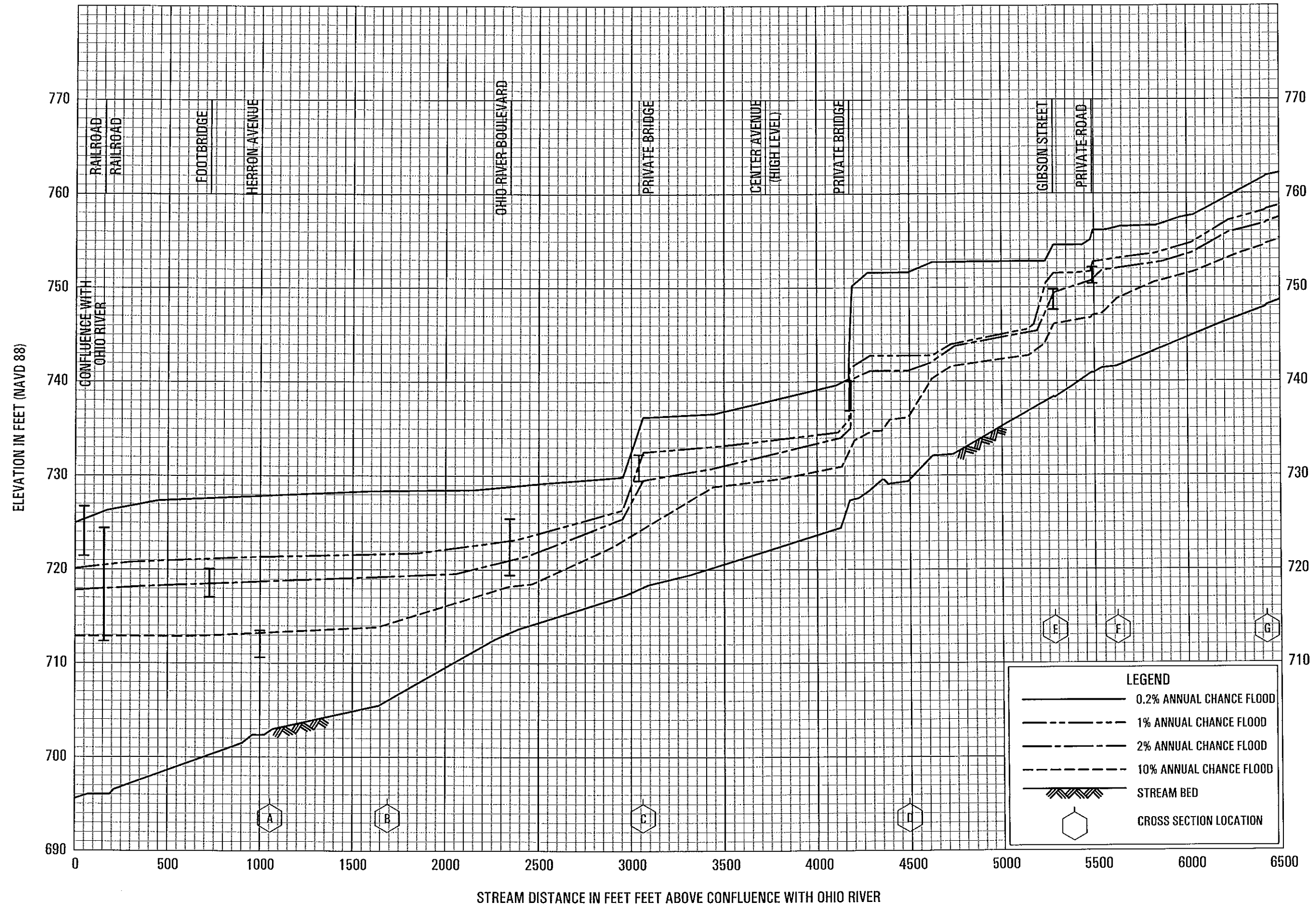
FLOOD PROFILES

LONG RUN

FEDERAL EMERGENCY MANAGEMENT AGENCY

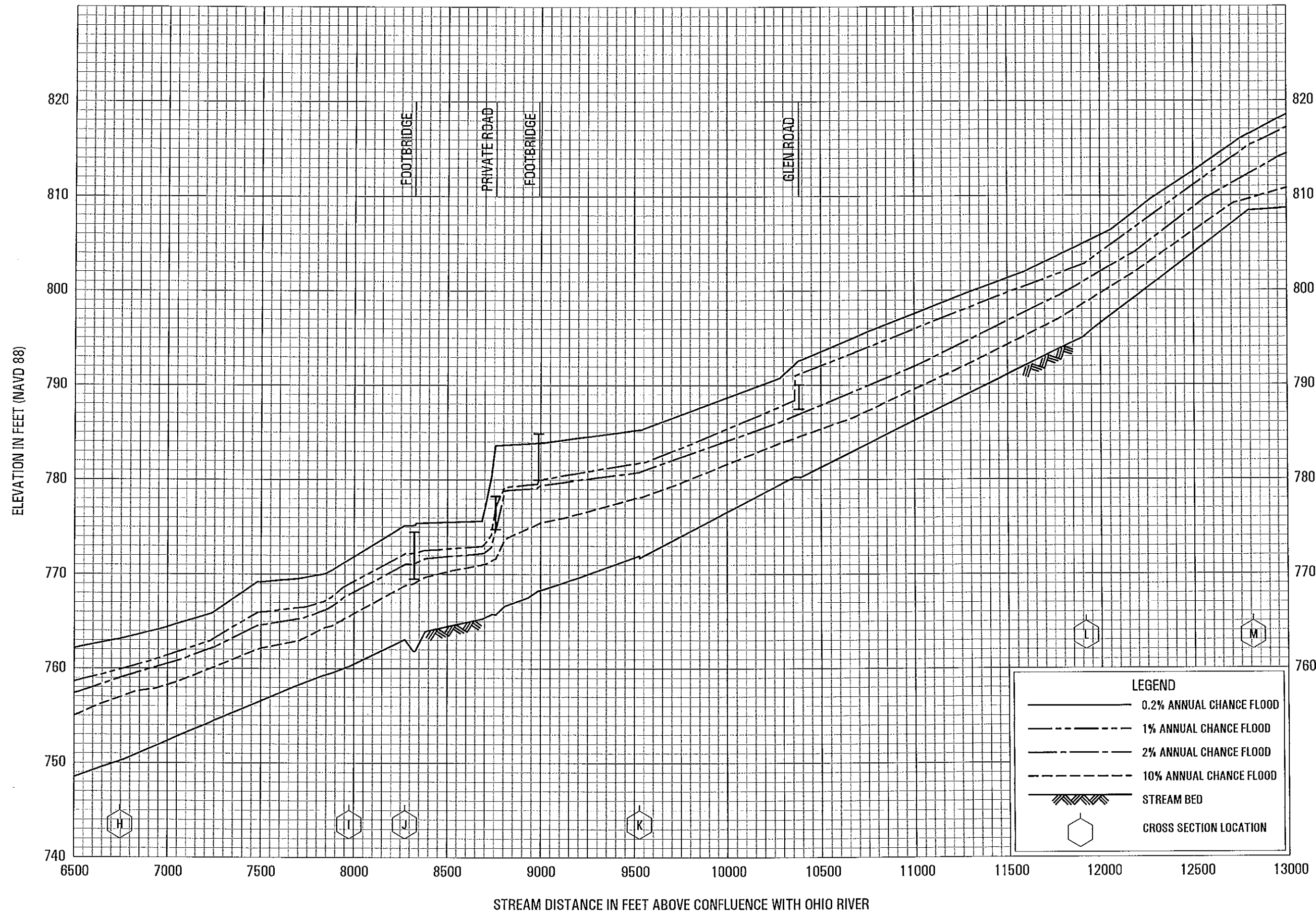
ALLEGHENY COUNTY, PA

ALL JURISDICTIONS



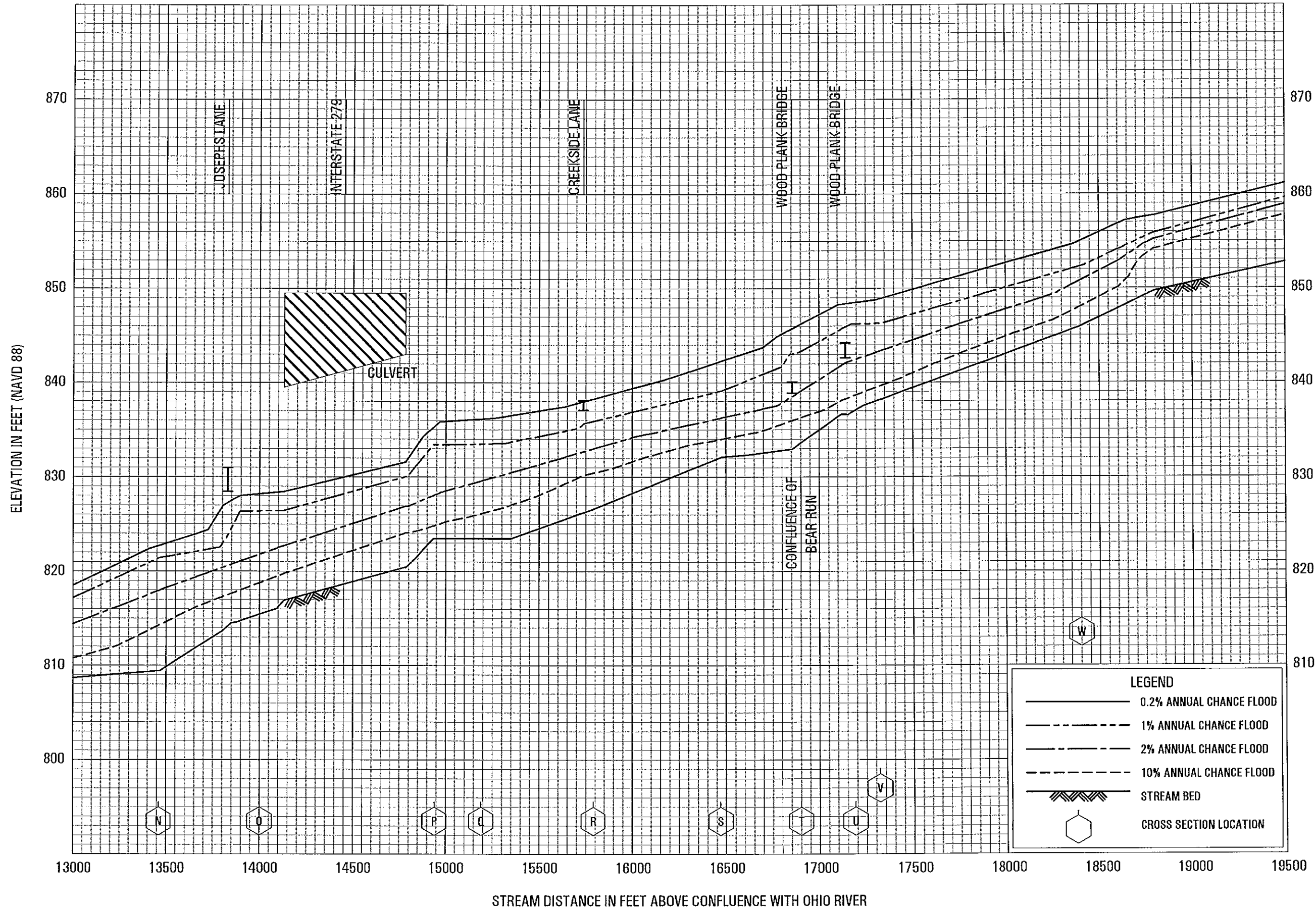
FLOOD PROFILES
LOWRIES RUN

FEDERAL EMERGENCY MANAGEMENT AGENCY
ALLEGHENY COUNTY, PA
ALL JURISDICTIONS



FLOOD PROFILES
LOWRIES RUN

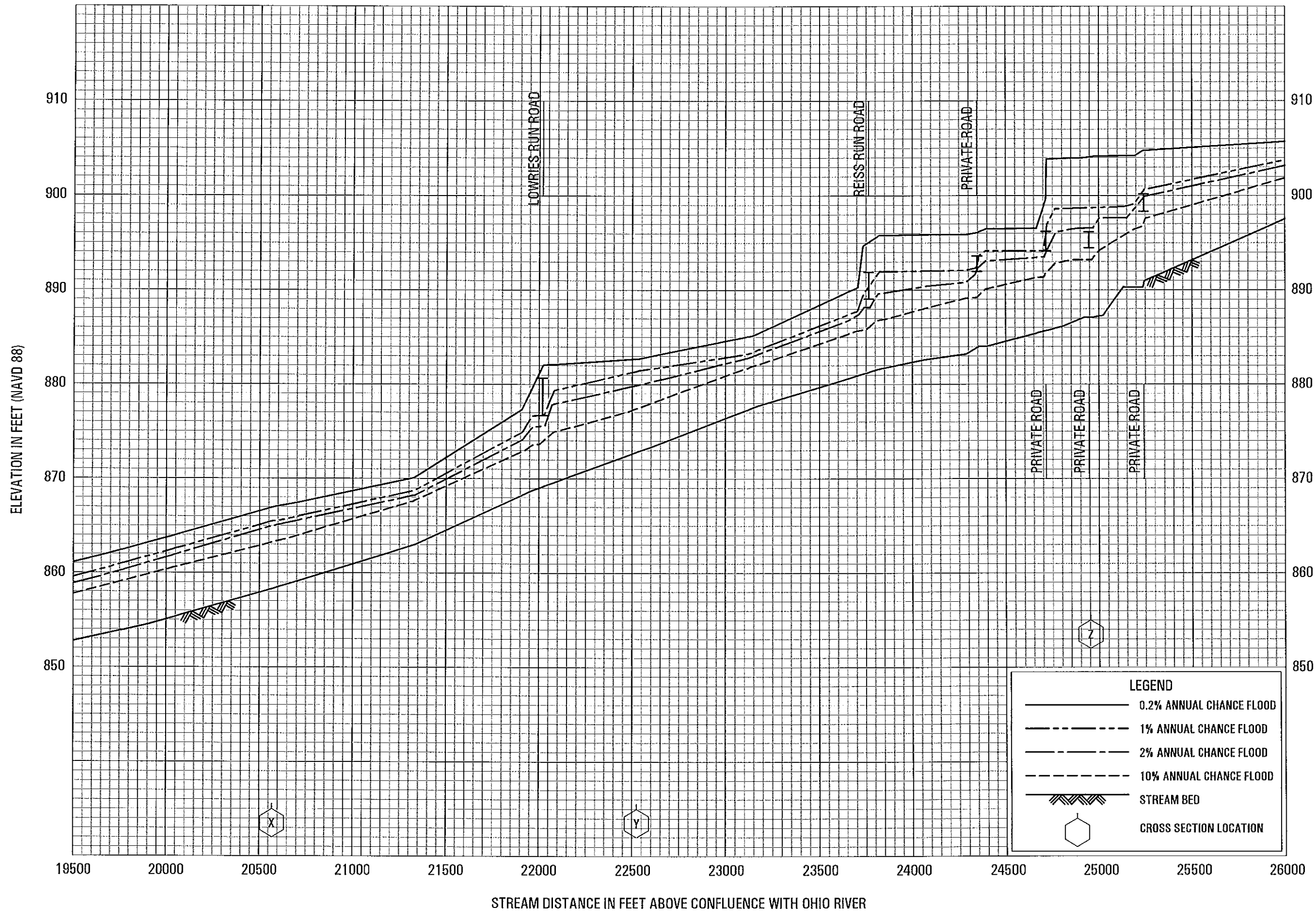
FEDERAL EMERGENCY MANAGEMENT AGENCY
ALLEGHENY COUNTY, PA
ALL JURISDICTIONS



FLOOD PROFILES

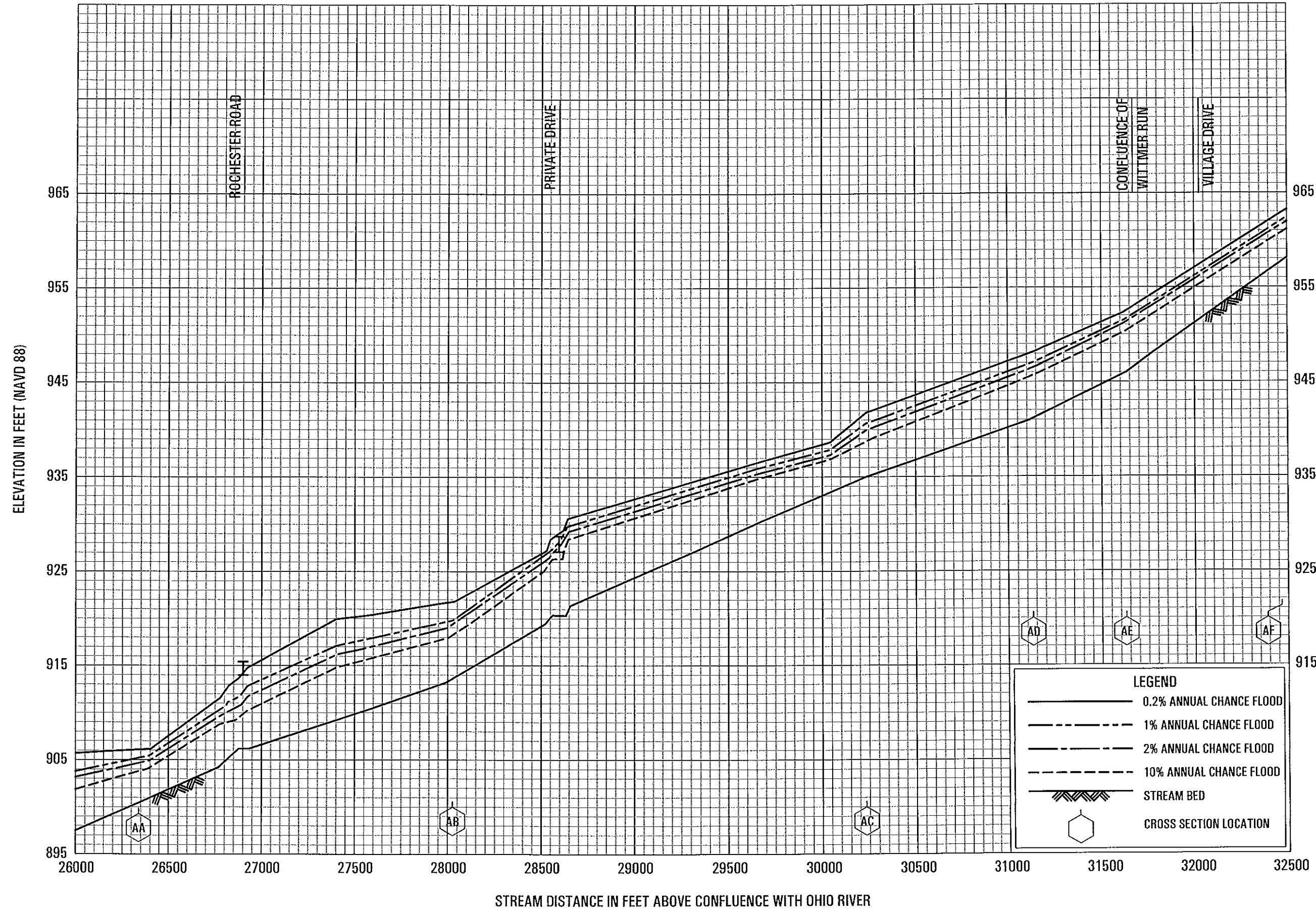
LOWRIES RUN

FEDERAL EMERGENCY MANAGEMENT AGENCY
ALLEGHENY COUNTY, PA
 ALL JURISDICTIONS



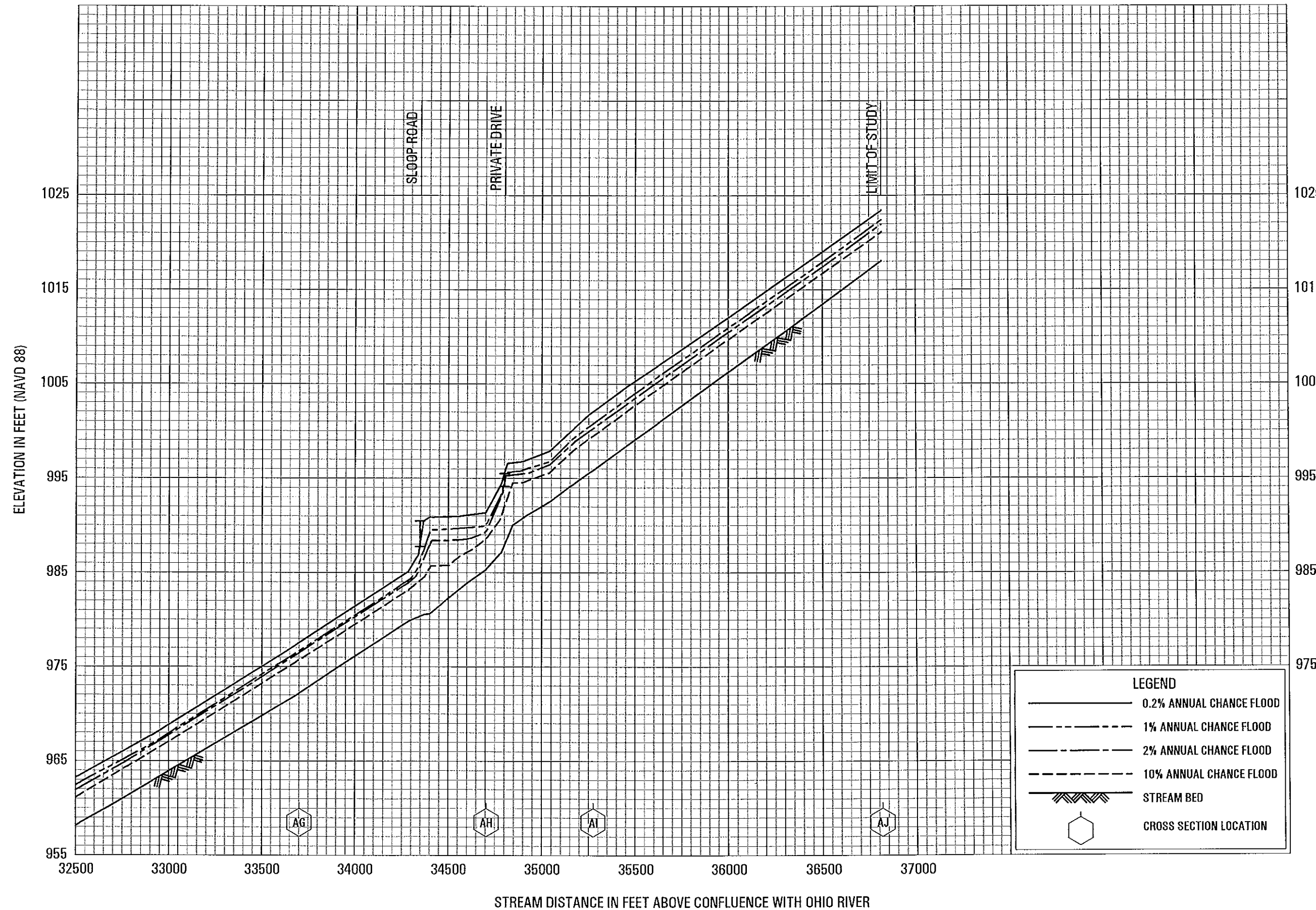
FLOOD PROFILES
LOWRIES RUN

FEDERAL EMERGENCY MANAGEMENT AGENCY
ALLEGHENY COUNTY, PA
ALL JURISDICTIONS



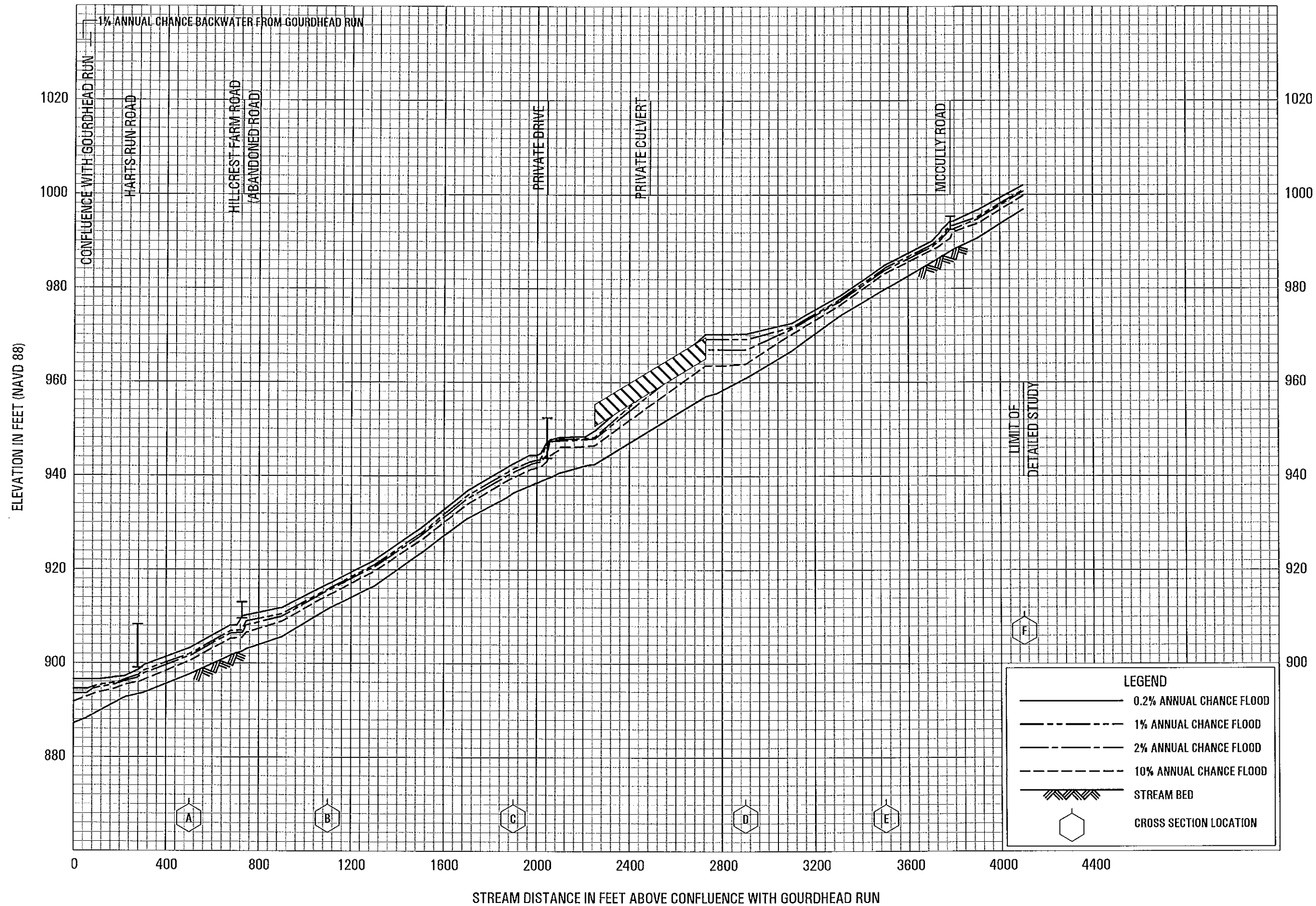
FLOOD PROFILES
LOWRIES RUN

FEDERAL EMERGENCY MANAGEMENT AGENCY
ALLEGHENY COUNTY, PA
ALL JURISDICTIONS



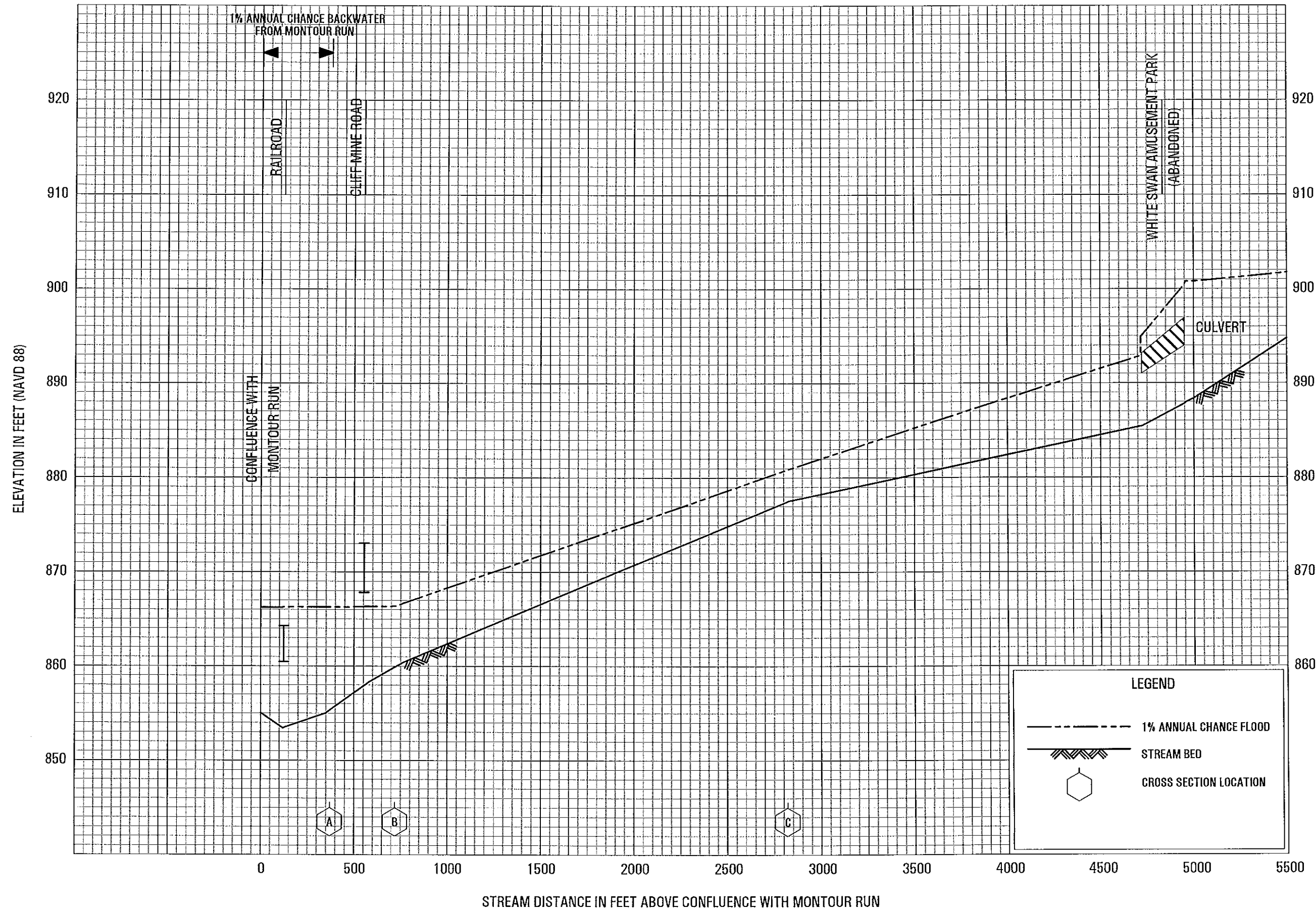
FLOOD PROFILES
LOWRIES RUN

FEDERAL EMERGENCY MANAGEMENT AGENCY
ALLEGHENY COUNTY, PA
ALL JURISDICTIONS



FLOOD PROFILES
McCASLIN RUN

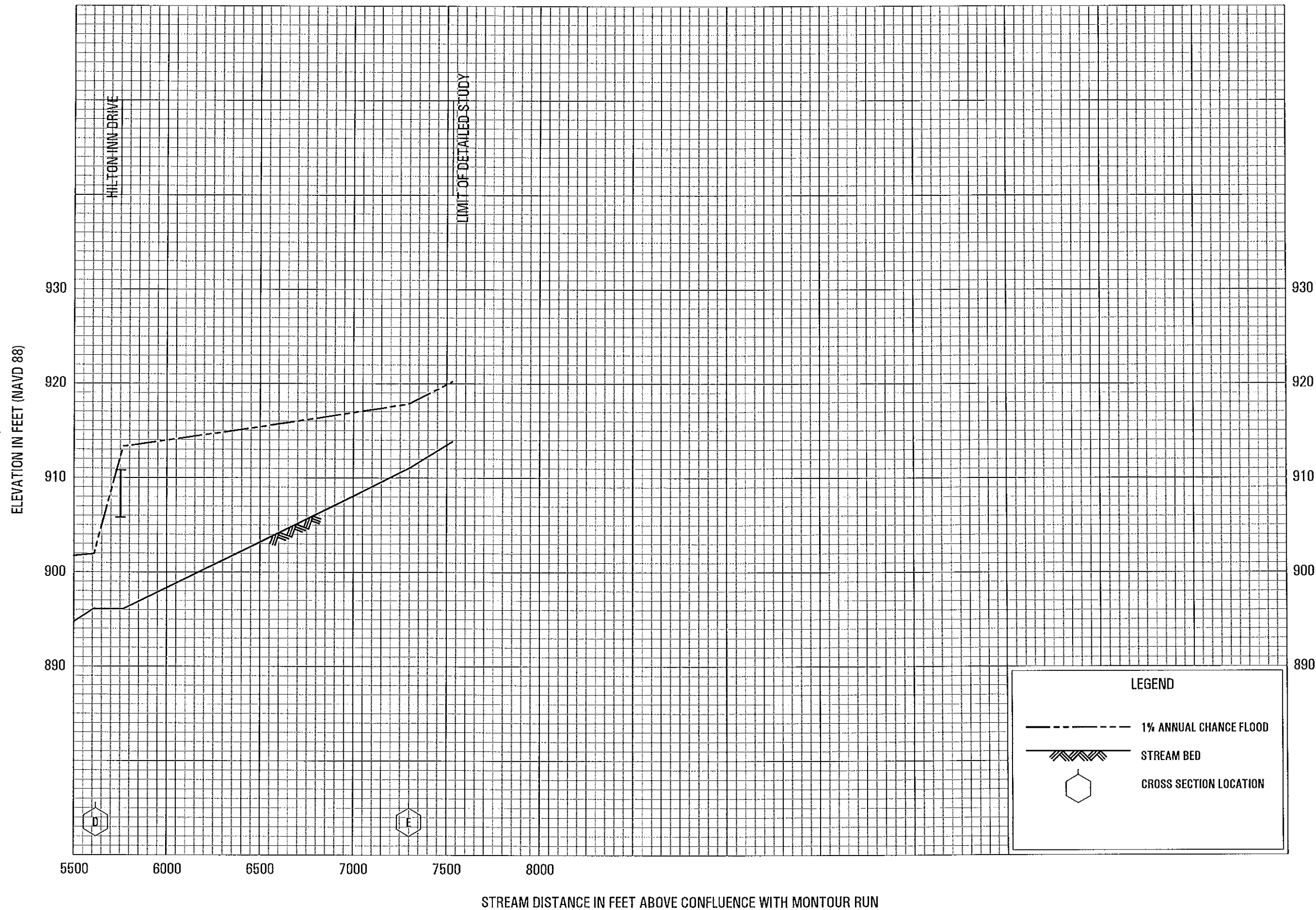
FEDERAL EMERGENCY MANAGEMENT AGENCY
ALLEGHENY COUNTY, PA
 ALL JURISDICTIONS



FLOOD PROFILES
MCCLARENS RUN

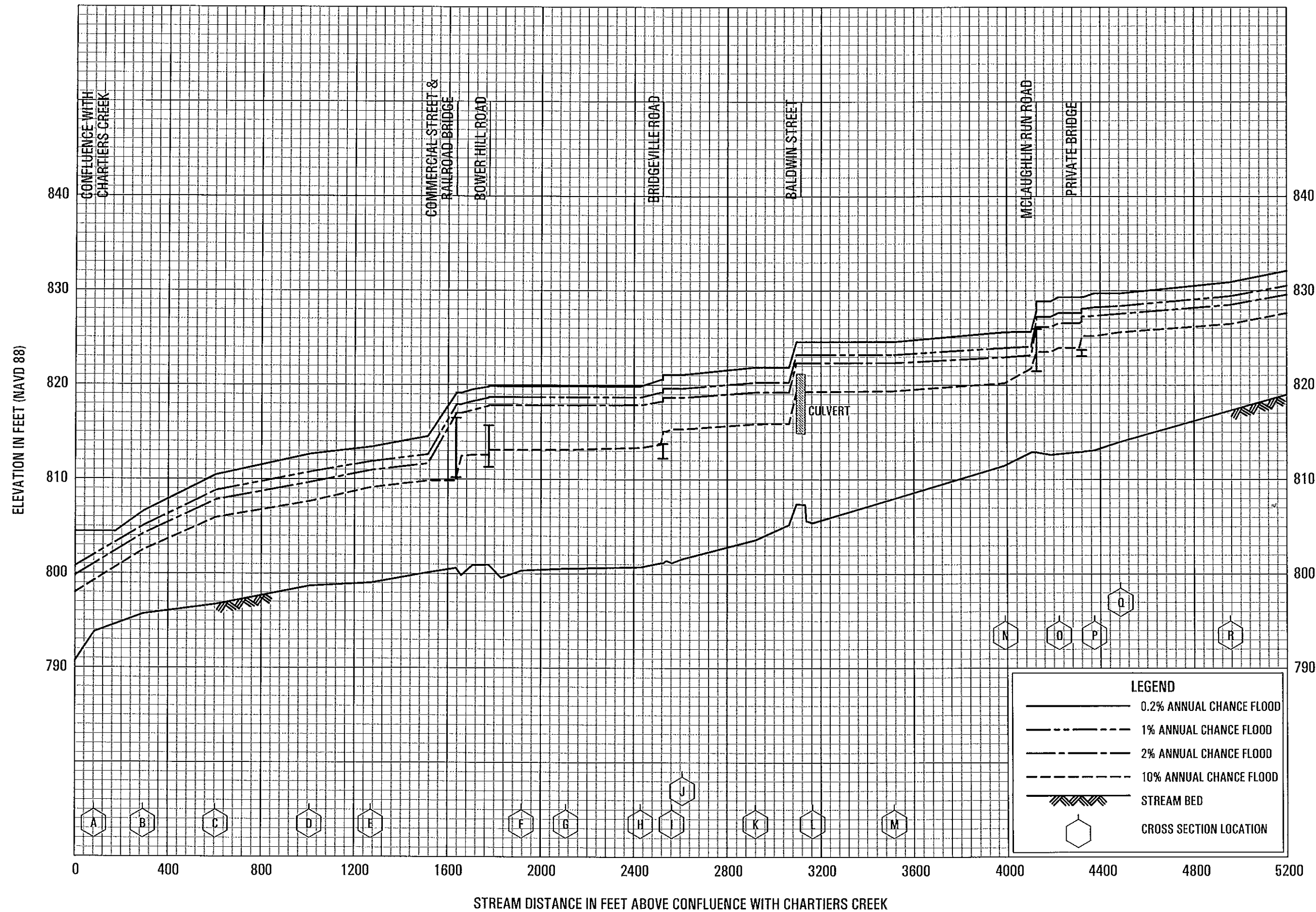
FEDERAL EMERGENCY MANAGEMENT AGENCY
ALLEGHENY COUNTY, PA
ALL JURISDICTIONS

180P



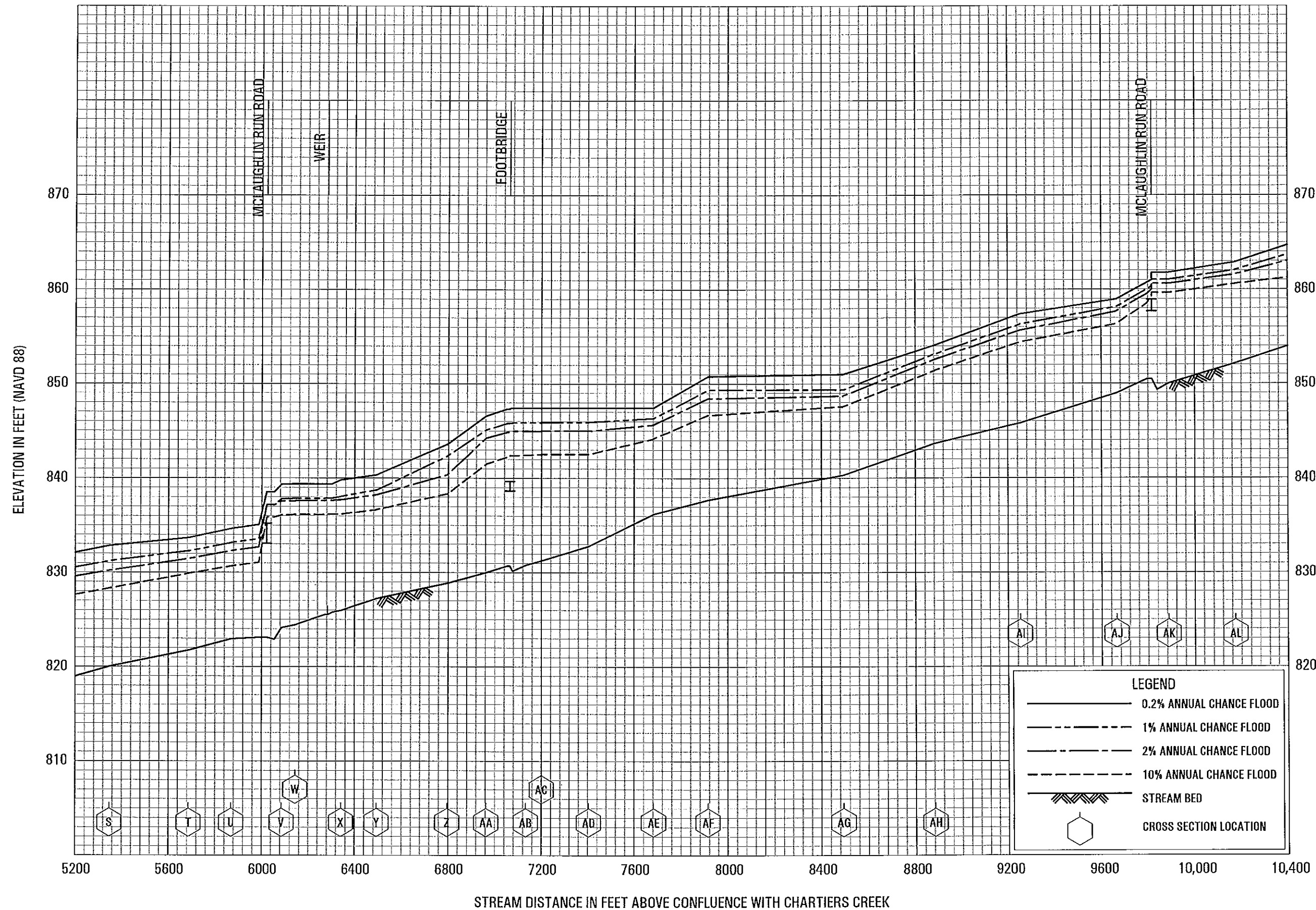
FLOOD PROFILES
MCCLARENS RUN

FEDERAL EMERGENCY MANAGEMENT AGENCY
ALLEGHENY COUNTY, PA
ALL JURISDICTIONS



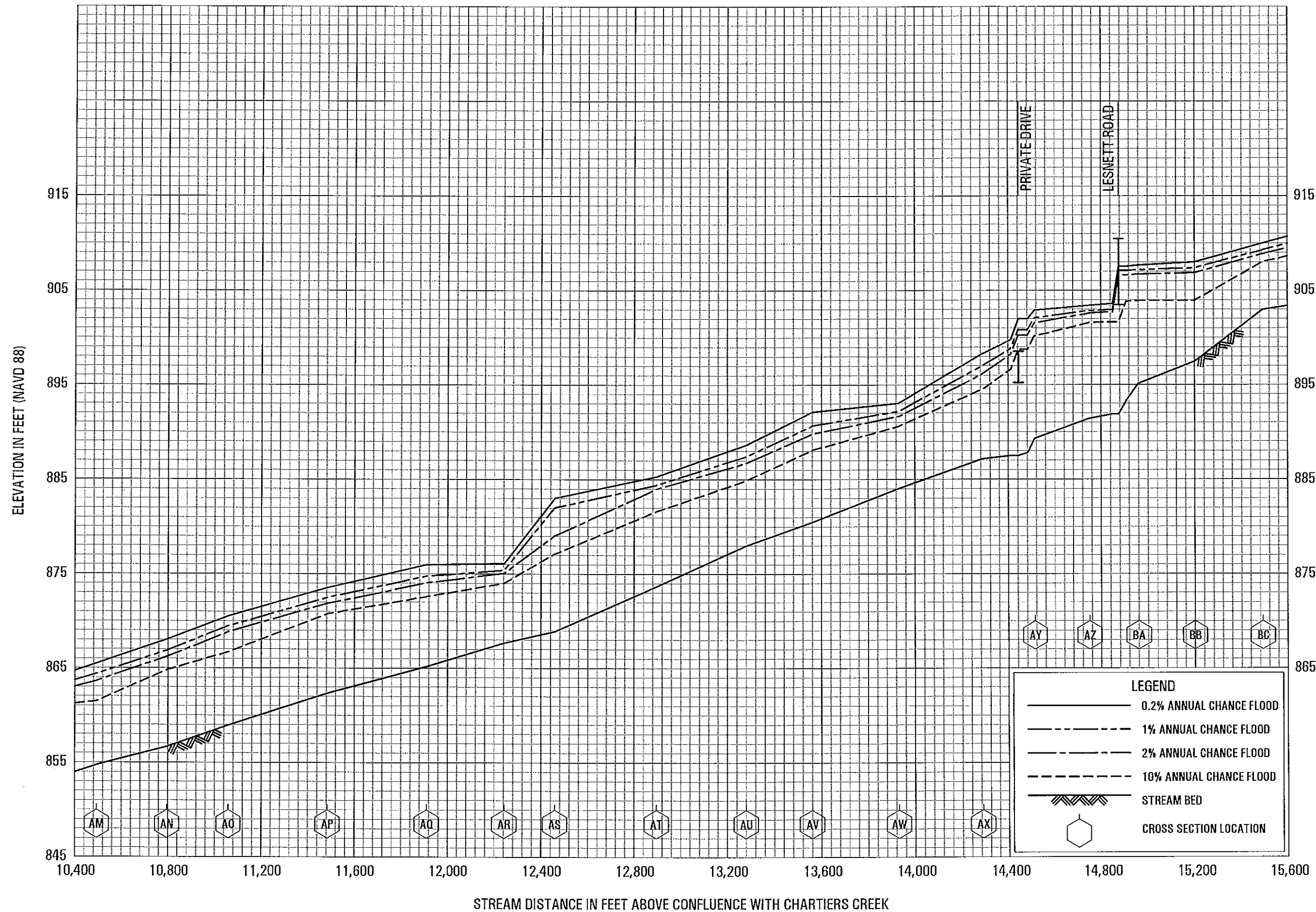
FLOOD PROFILES
MCLAUGHLIN RUN

FEDERAL EMERGENCY MANAGEMENT AGENCY
ALLEGHENY COUNTY, PA
(ALL JURISDICTIONS)



FLOOD PROFILES
MCLAUGHLIN RUN

FEDERAL EMERGENCY MANAGEMENT AGENCY
ALLEGHENY COUNTY, PA
(ALL JURISDICTIONS)



FLOOD PROFILES
MCLAUGHLIN RUN

FEDERAL EMERGENCY MANAGEMENT AGENCY
ALLEGHENY COUNTY, PA
 (ALL JURISDICTIONS)

