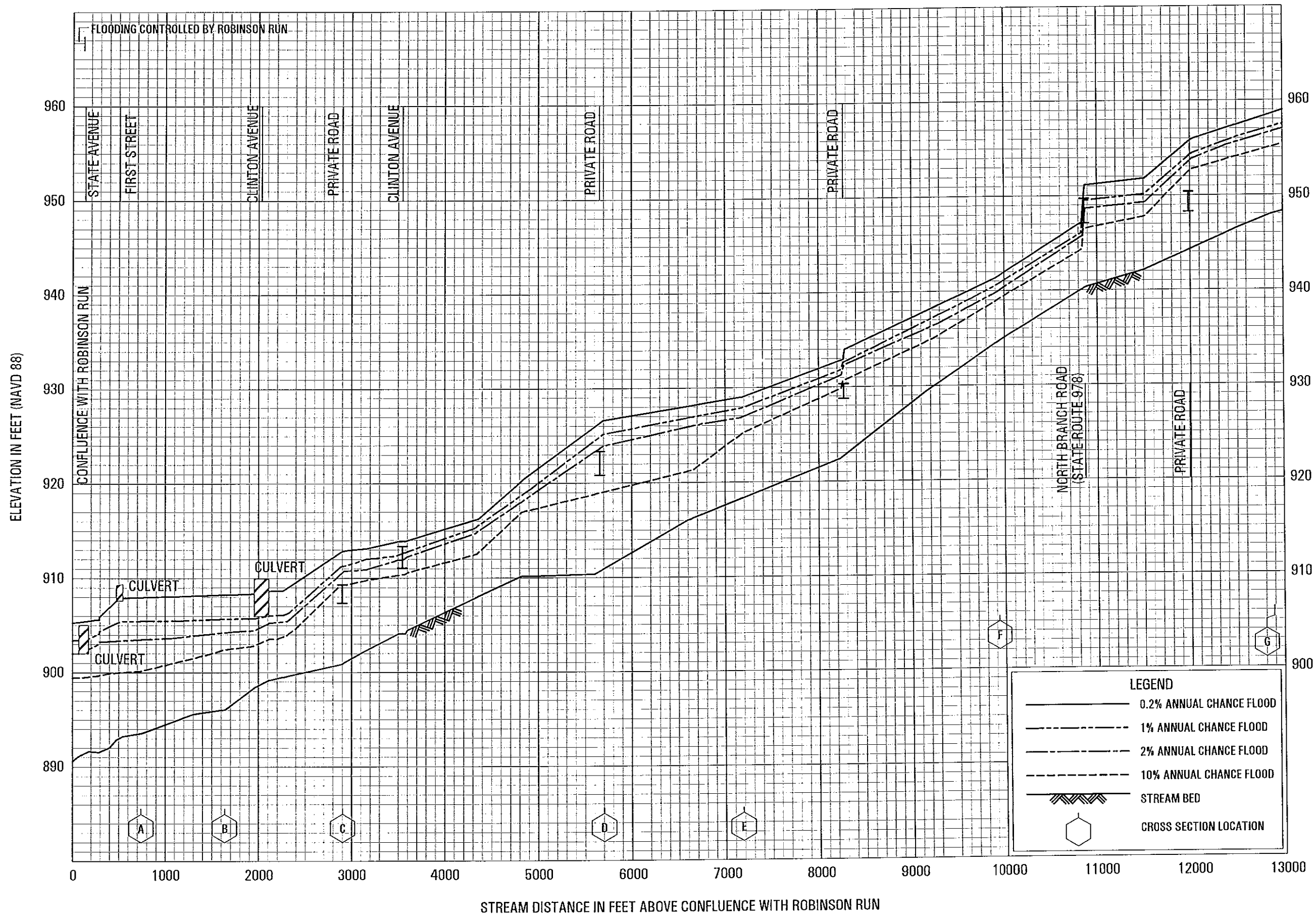


**FLOOD PROFILES**  
**MOON RUN**

FEDERAL EMERGENCY MANAGEMENT AGENCY  
**ALLEGHENY COUNTY, PA**  
ALL JURISDICTIONS



**FLOOD PROFILES**

**NORTH BRANCH ROBINSON RUN**

**FEDERAL EMERGENCY MANAGEMENT AGENCY  
ALLEGHENY COUNTY, PA  
ALL JURISDICTIONS**

ELEVATION IN FEET (NAVD 88)



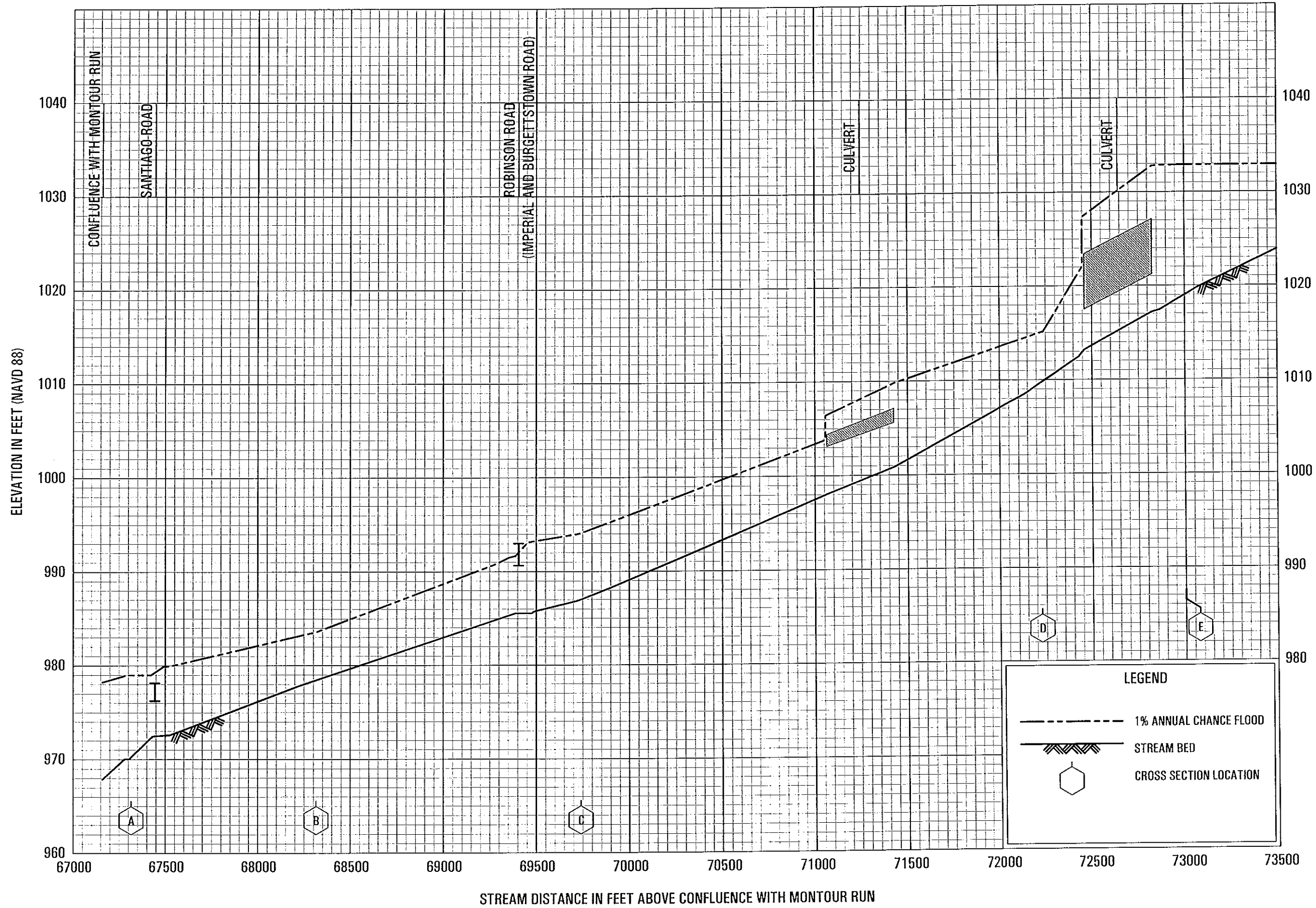
STREAM DISTANCE IN FEET ABOVE CONFLUENCE WITH ROBINSON RUN

FLOOD PROFILES

NORTH BRANCH ROBINSON RUN

FEDERAL EMERGENCY MANAGEMENT AGENCY  
ALLEGHENY COUNTY, PA  
ALL JURISDICTIONS

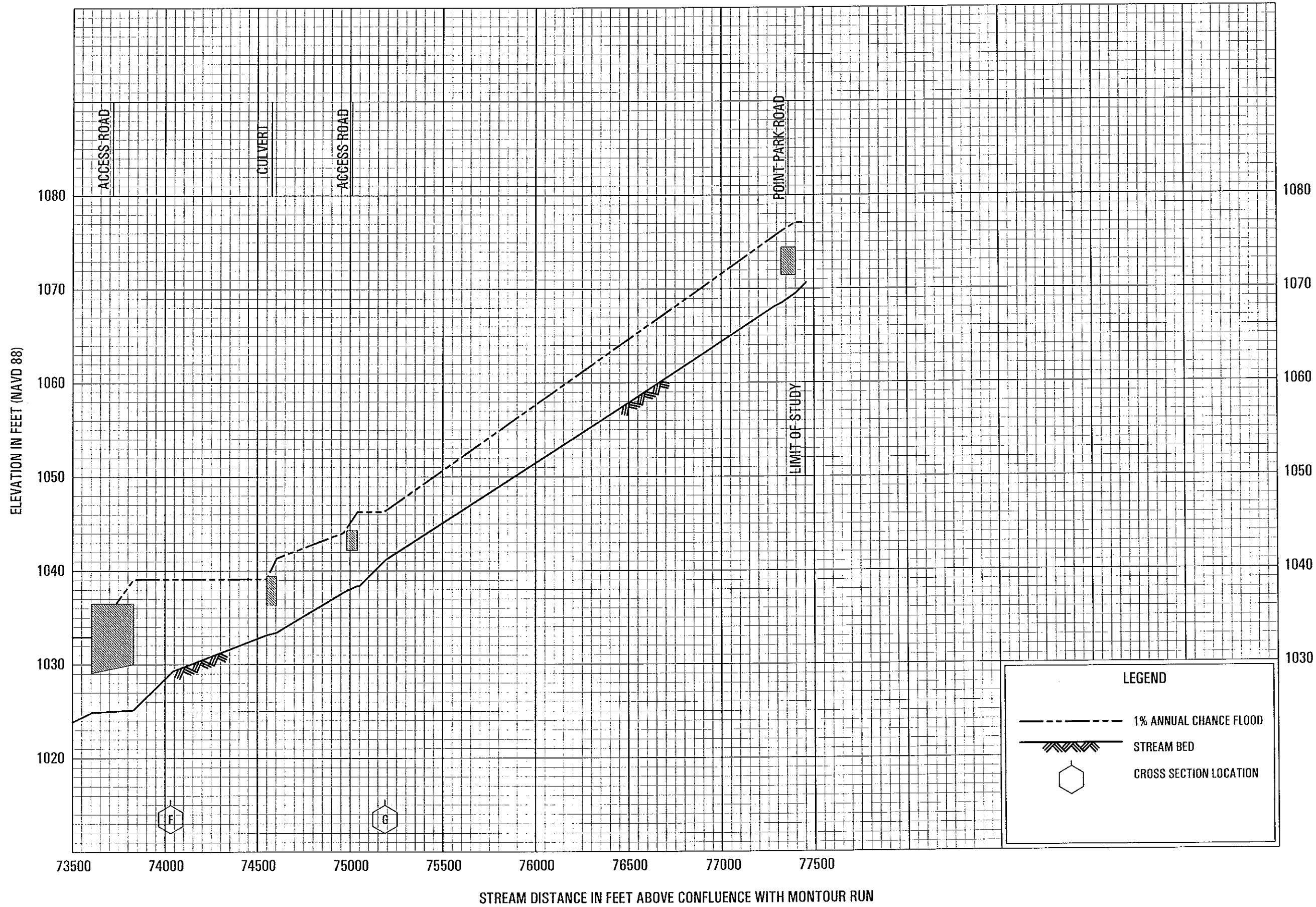
213P



FLOOD PROFILES

NORTH FORK MONTOUR RUN

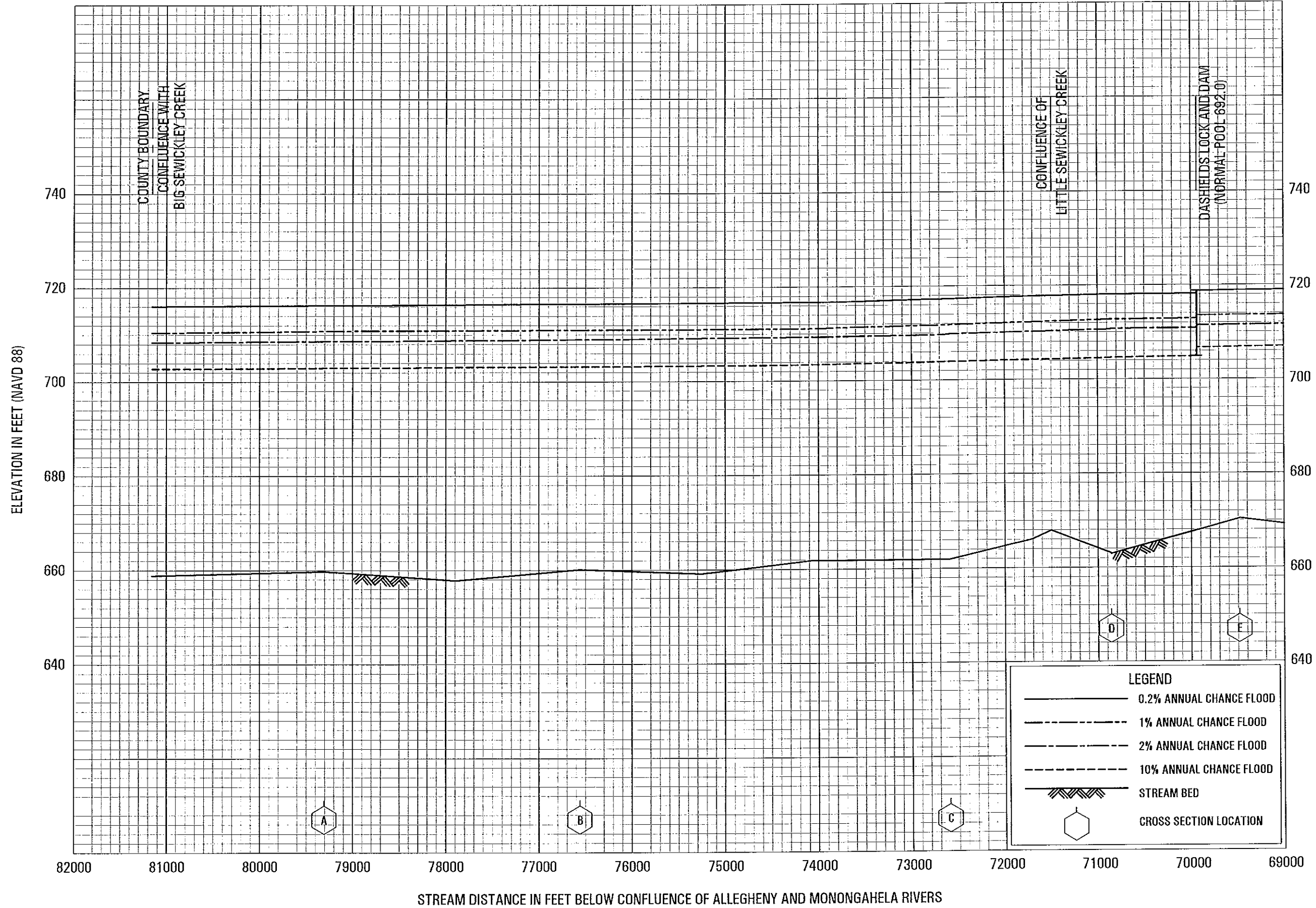
FEDERAL EMERGENCY MANAGEMENT AGENCY  
 ALLEGHENY COUNTY, PA  
 ALL JURISDICTIONS



**FLOOD PROFILES**

**NORTH FORK MONTOUR RUN**

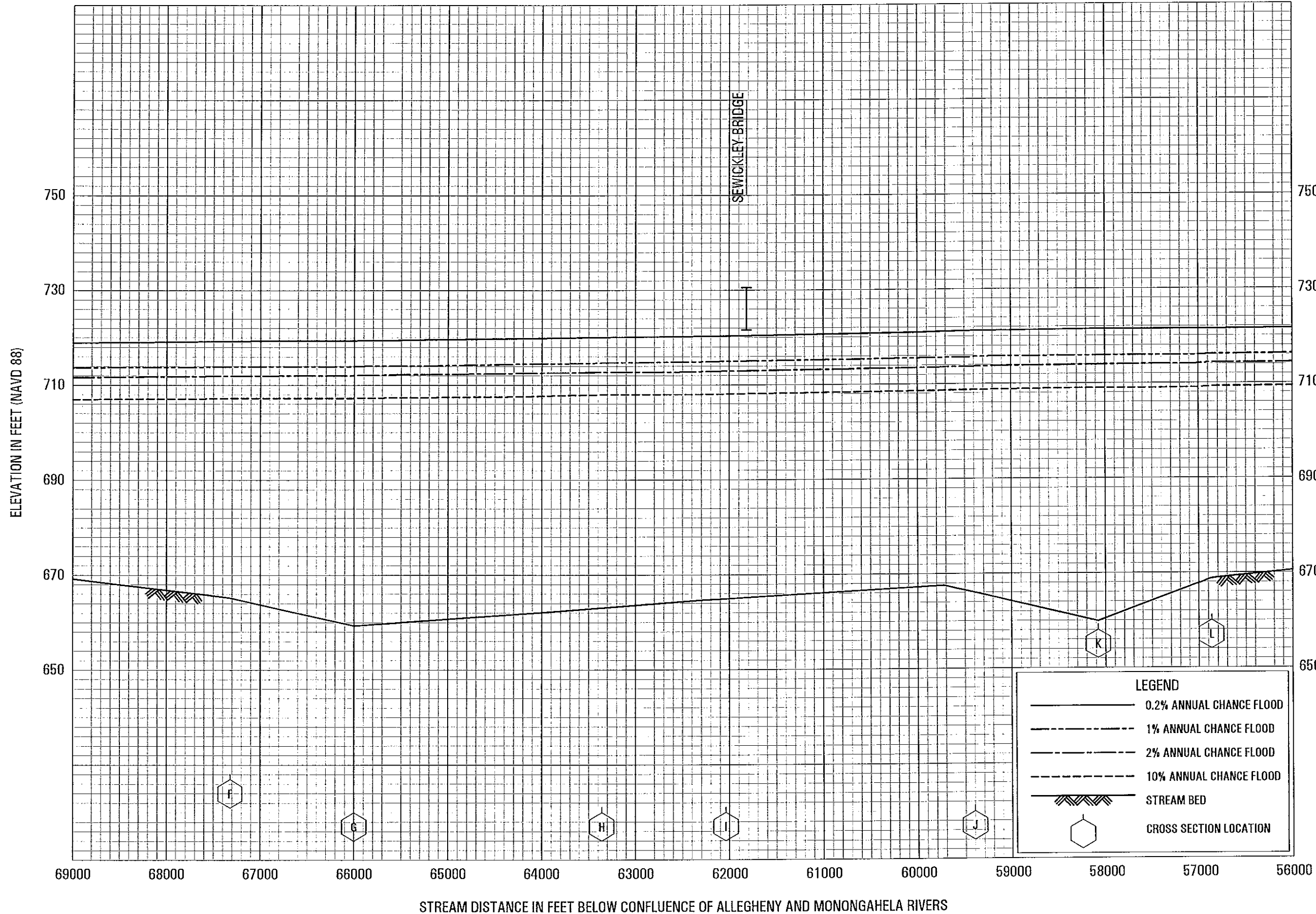
FEDERAL EMERGENCY MANAGEMENT AGENCY  
**ALLEGHENY COUNTY, PA**  
 ALL JURISDICTIONS



**FLOOD PROFILES**

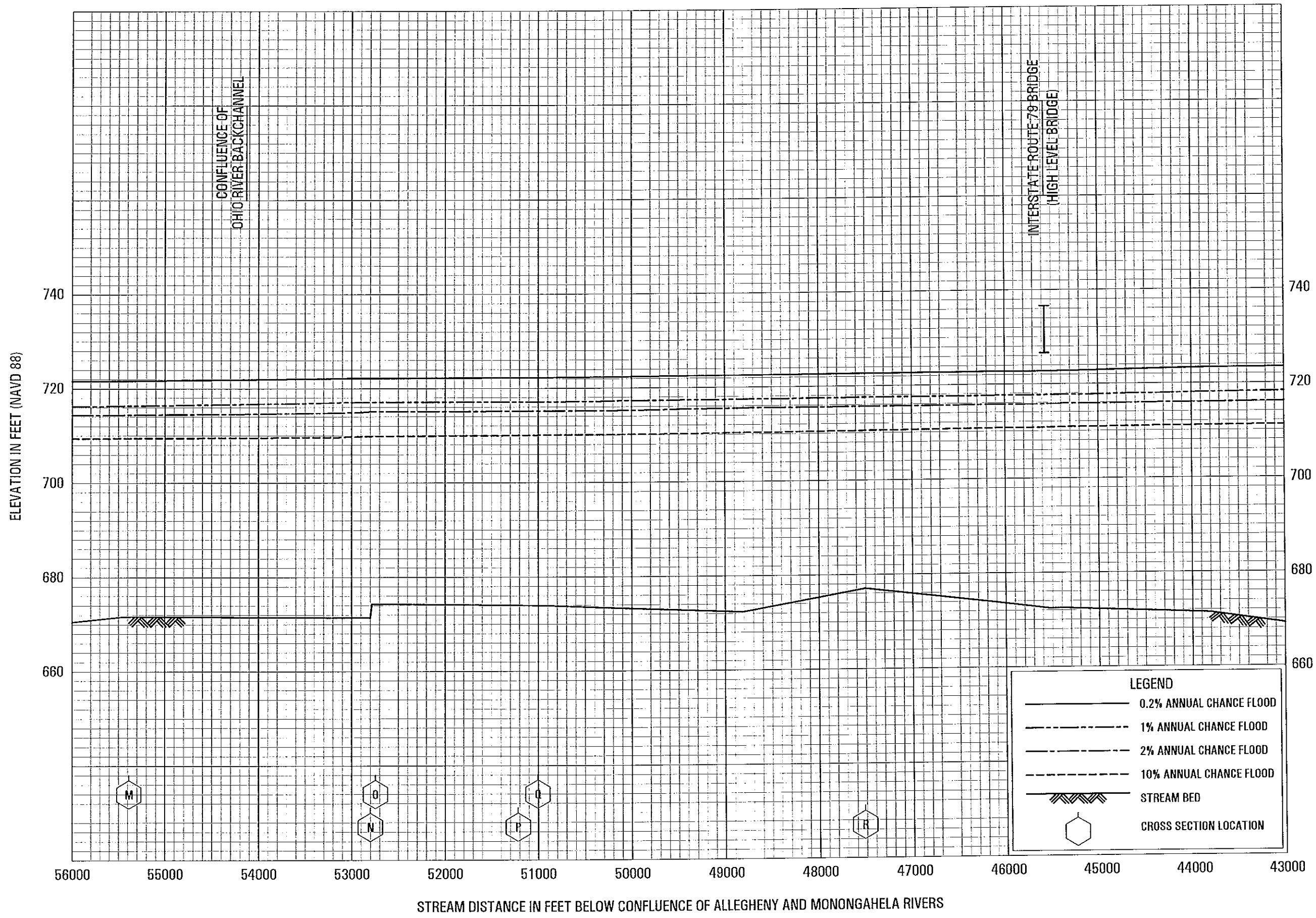
OHIO RIVER

FEDERAL EMERGENCY MANAGEMENT AGENCY  
**ALLEGHENY COUNTY, PA**  
 ALL JURISDICTIONS



**FLOOD PROFILES**  
OHIO RIVER

FEDERAL EMERGENCY MANAGEMENT AGENCY  
**ALLEGHENY COUNTY, PA**  
ALL JURISDICTIONS



**FLOOD PROFILES**

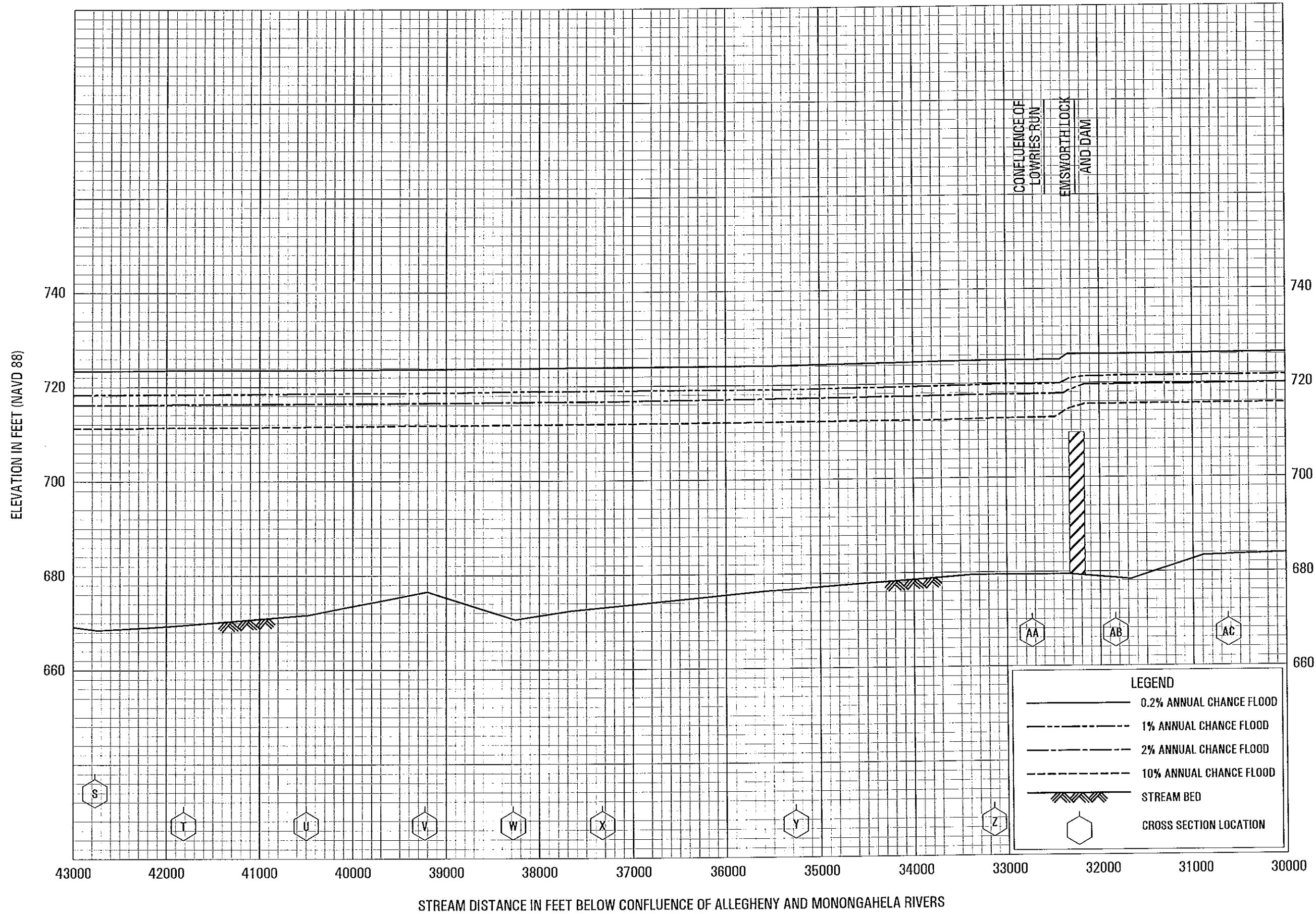
OHIO RIVER

FEDERAL EMERGENCY MANAGEMENT AGENCY

ALLEGHENY COUNTY, PA

ALL JURISDICTIONS

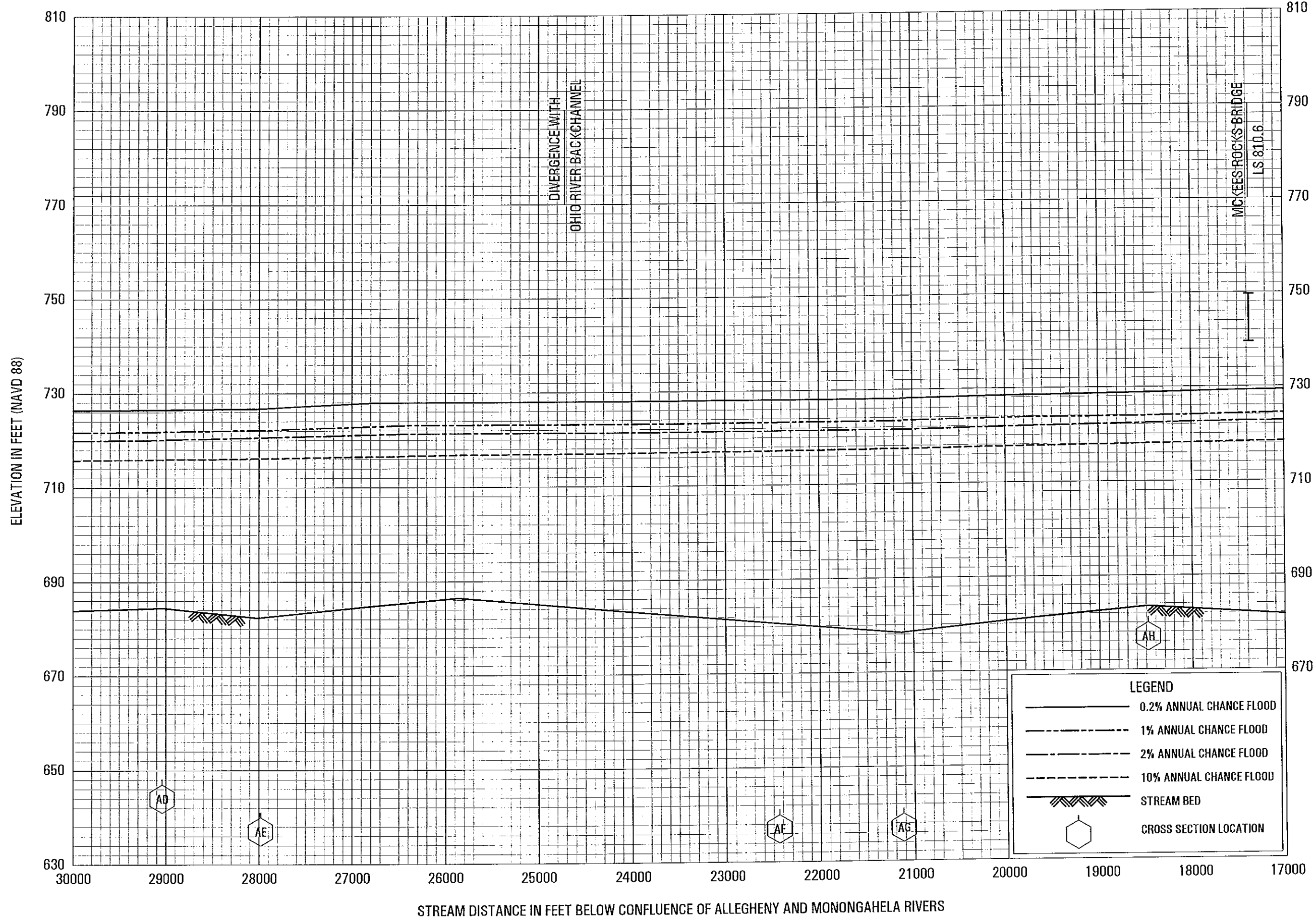




**FLOOD PROFILES**

OHIO RIVER

FEDERAL EMERGENCY MANAGEMENT AGENCY  
**ALLEGHENY COUNTY, PA**  
 ALL JURISDICTIONS



**FLOOD PROFILES**

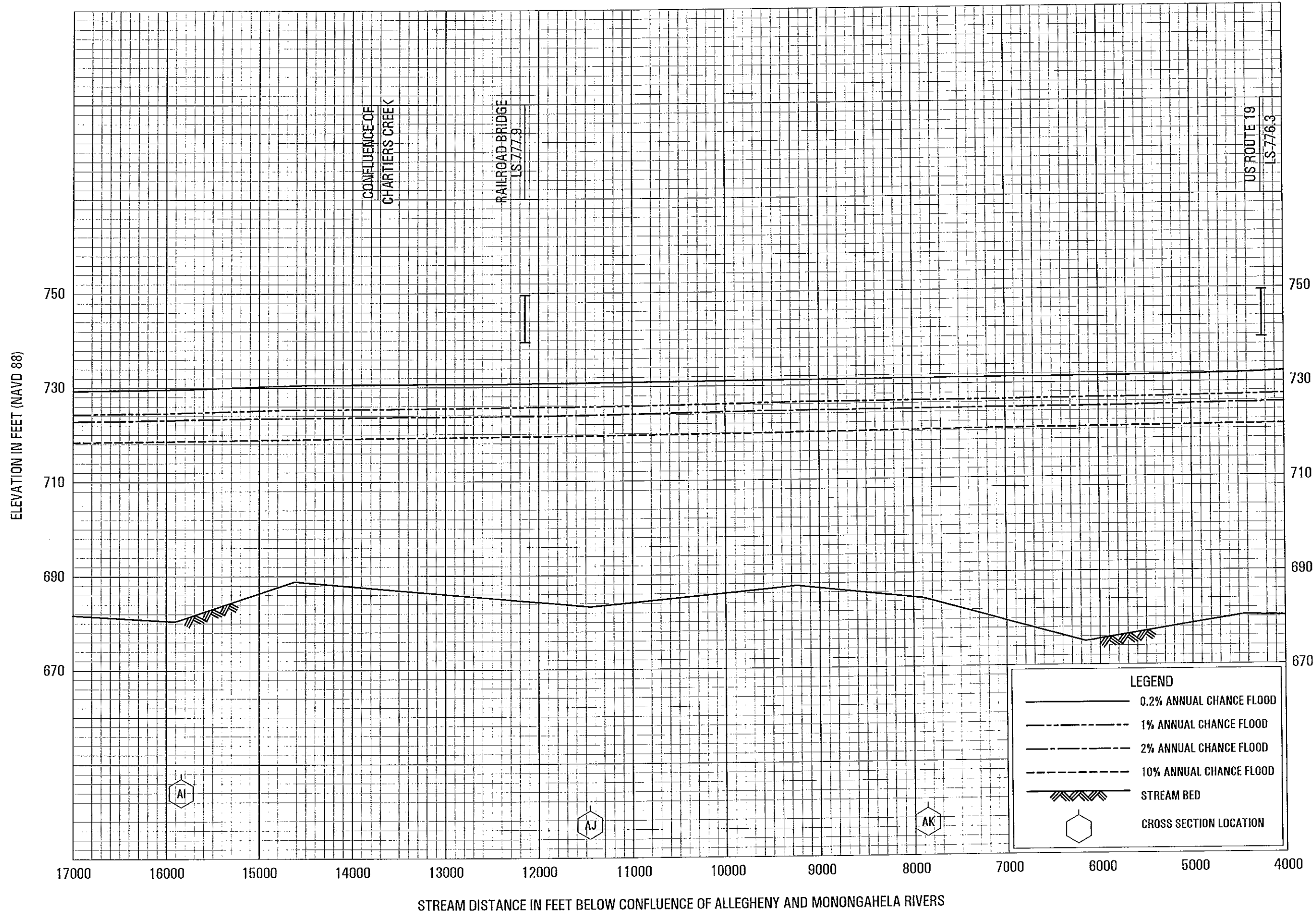
**OHIO RIVER**

FEDERAL EMERGENCY MANAGEMENT AGENCY

ALLEGHENY COUNTY, PA

ALL JURISDICTIONS

**220P**



**FLOOD PROFILES**


OHIO RIVER

FEDERAL EMERGENCY MANAGEMENT AGENCY

ALLEGHENY COUNTY, PA

ALL JURISDICTIONS

221P

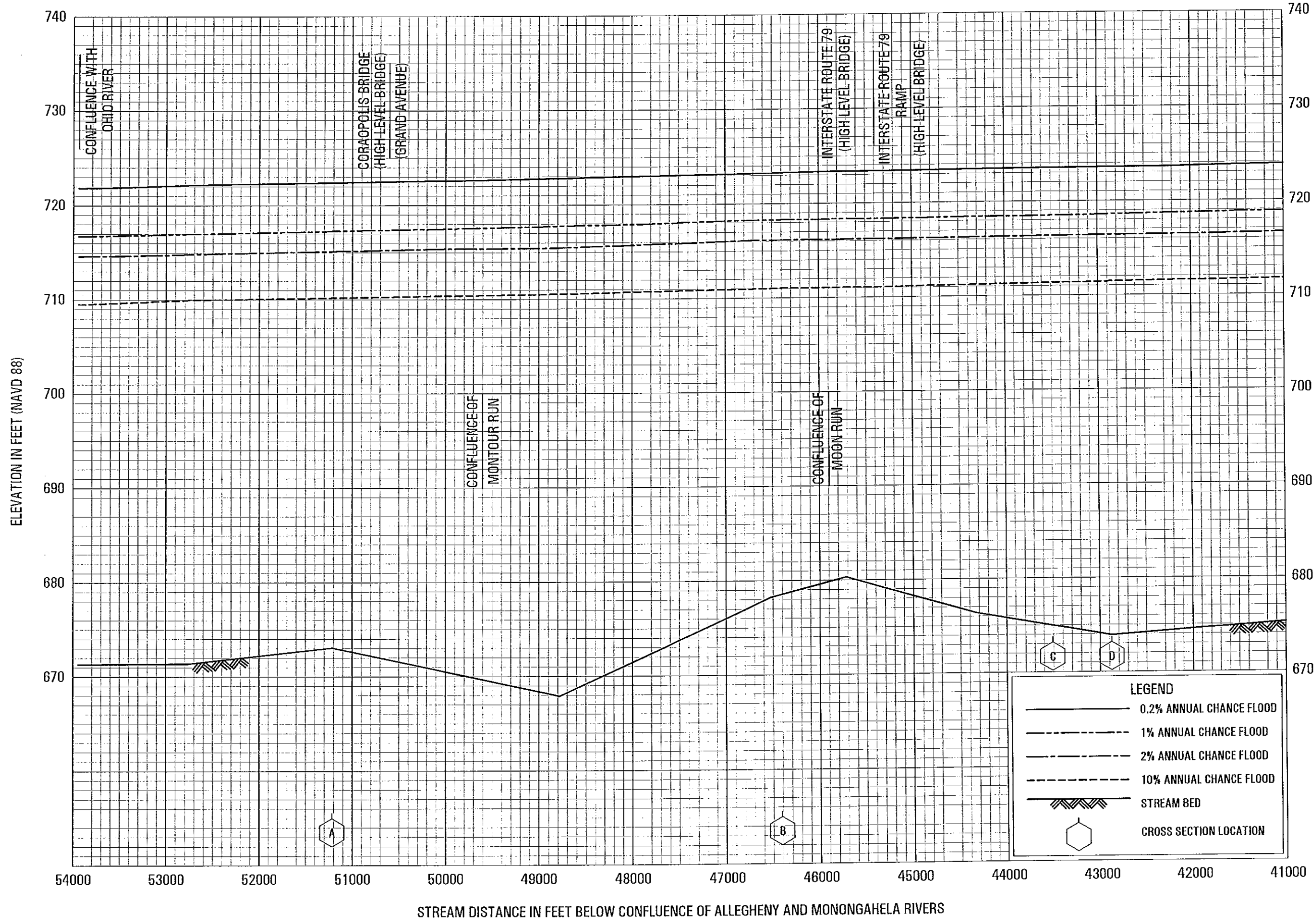


**FLOOD PROFILES**

**OHIO RIVER**

**FEDERAL EMERGENCY MANAGEMENT AGENCY  
ALLEGHENY COUNTY, PA  
ALL JURISDICTIONS**

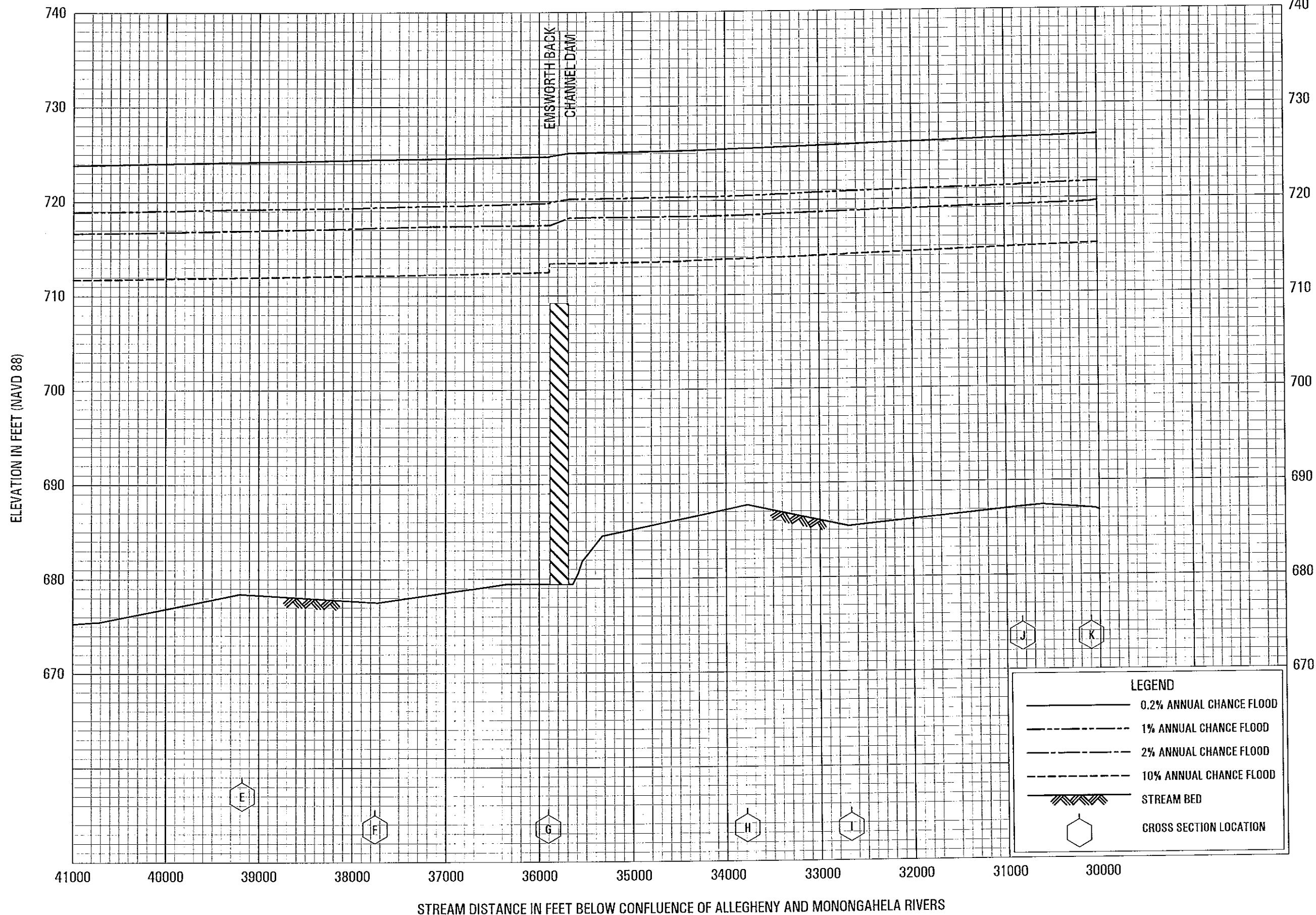
**222P**



**FLOOD PROFILES**

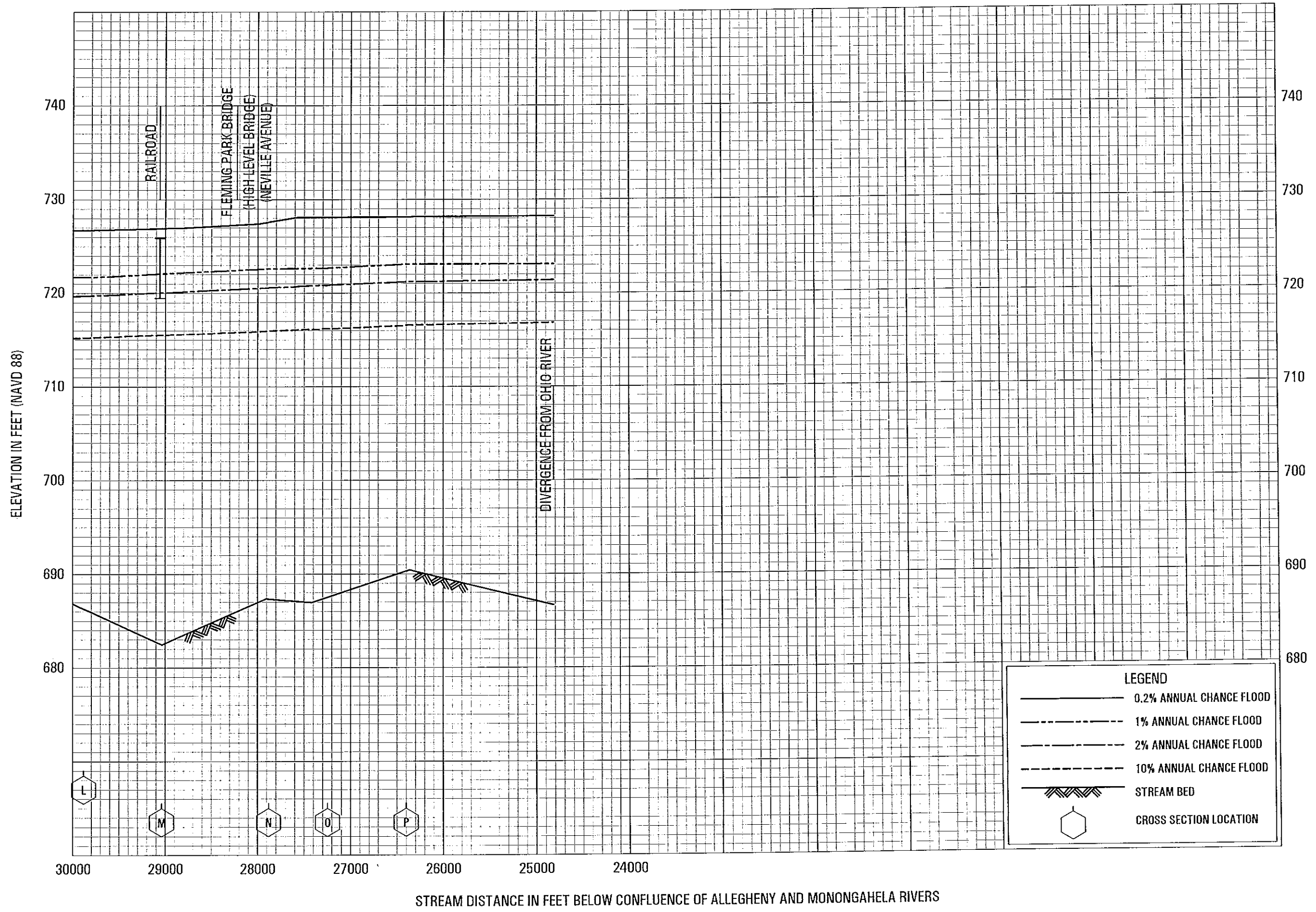
OHIO RIVER BACK CHANNEL

FEDERAL EMERGENCY MANAGEMENT AGENCY  
**ALLEGHENY COUNTY, PA**  
 ALL JURISDICTIONS



**FLOOD PROFILES**  
OHIO RIVER BACK CHANNEL

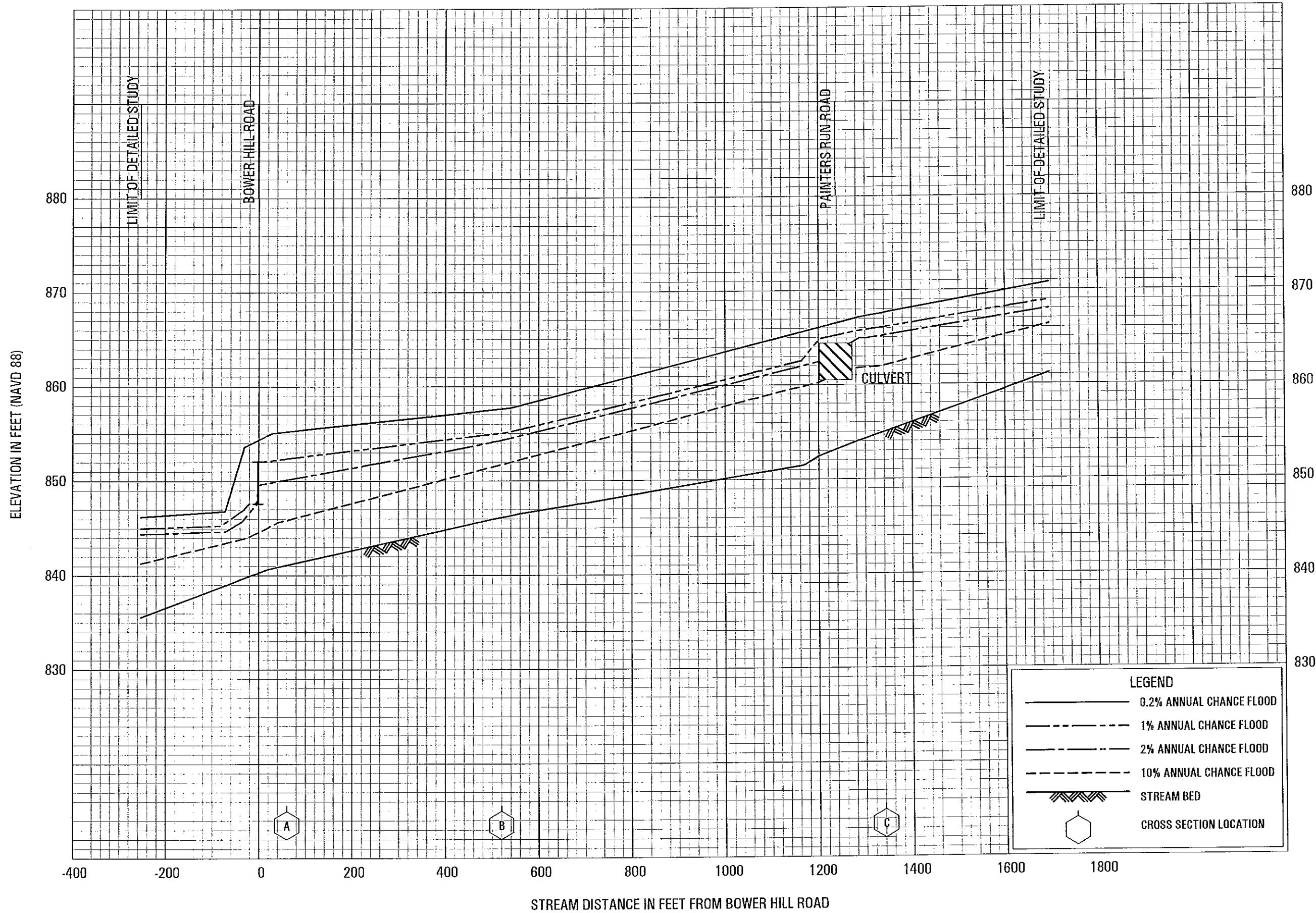
FEDERAL EMERGENCY MANAGEMENT AGENCY  
ALLEGHENY COUNTY, PA  
ALL JURISDICTIONS



**FLOOD PROFILES**

OHIO RIVER BACK CHANNEL

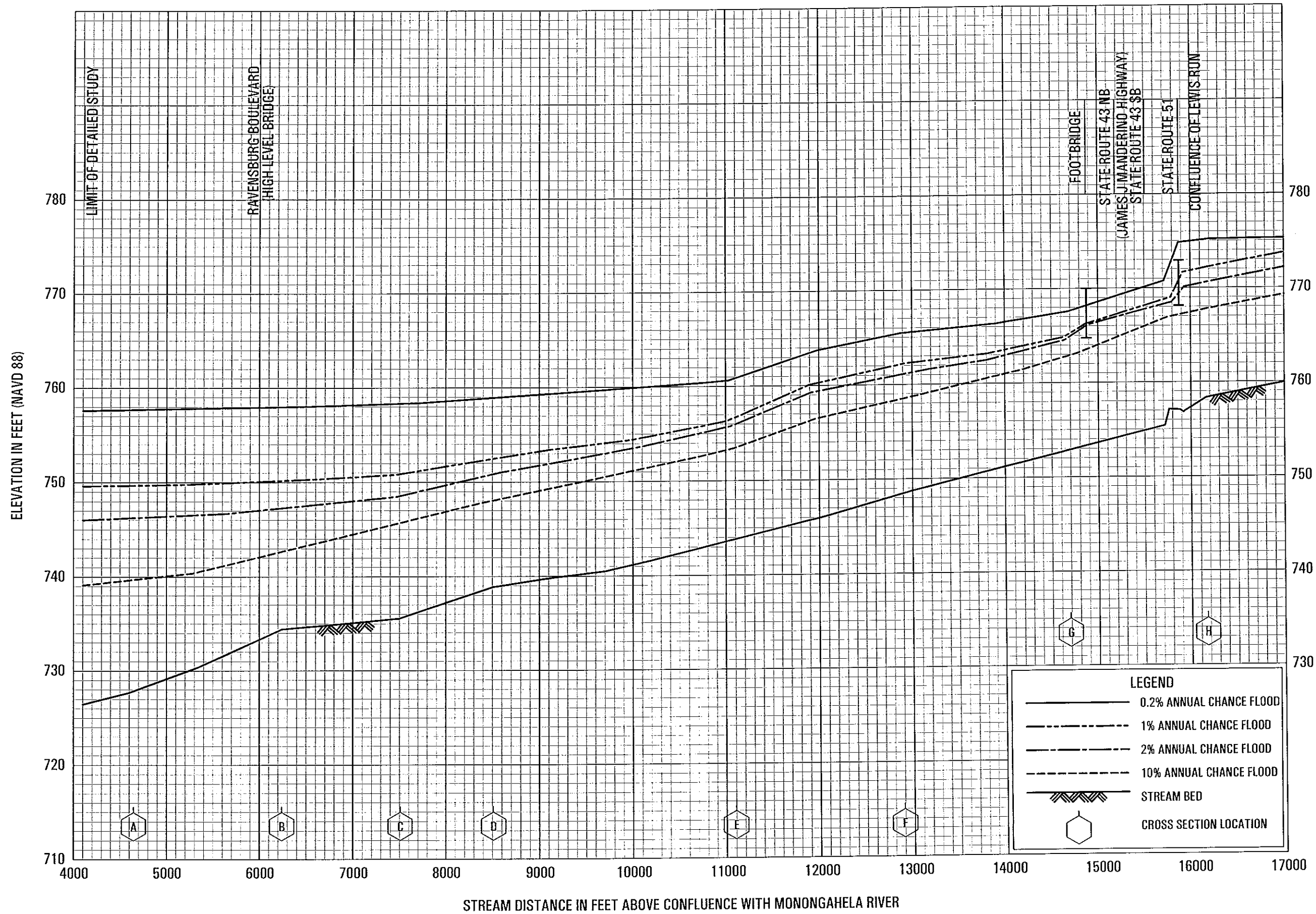
FEDERAL EMERGENCY MANAGEMENT AGENCY  
**ALLEGHENY COUNTY, PA**  
 ALL JURISDICTIONS



**FLOOD PROFILES**  
**PAINTERS RUN**

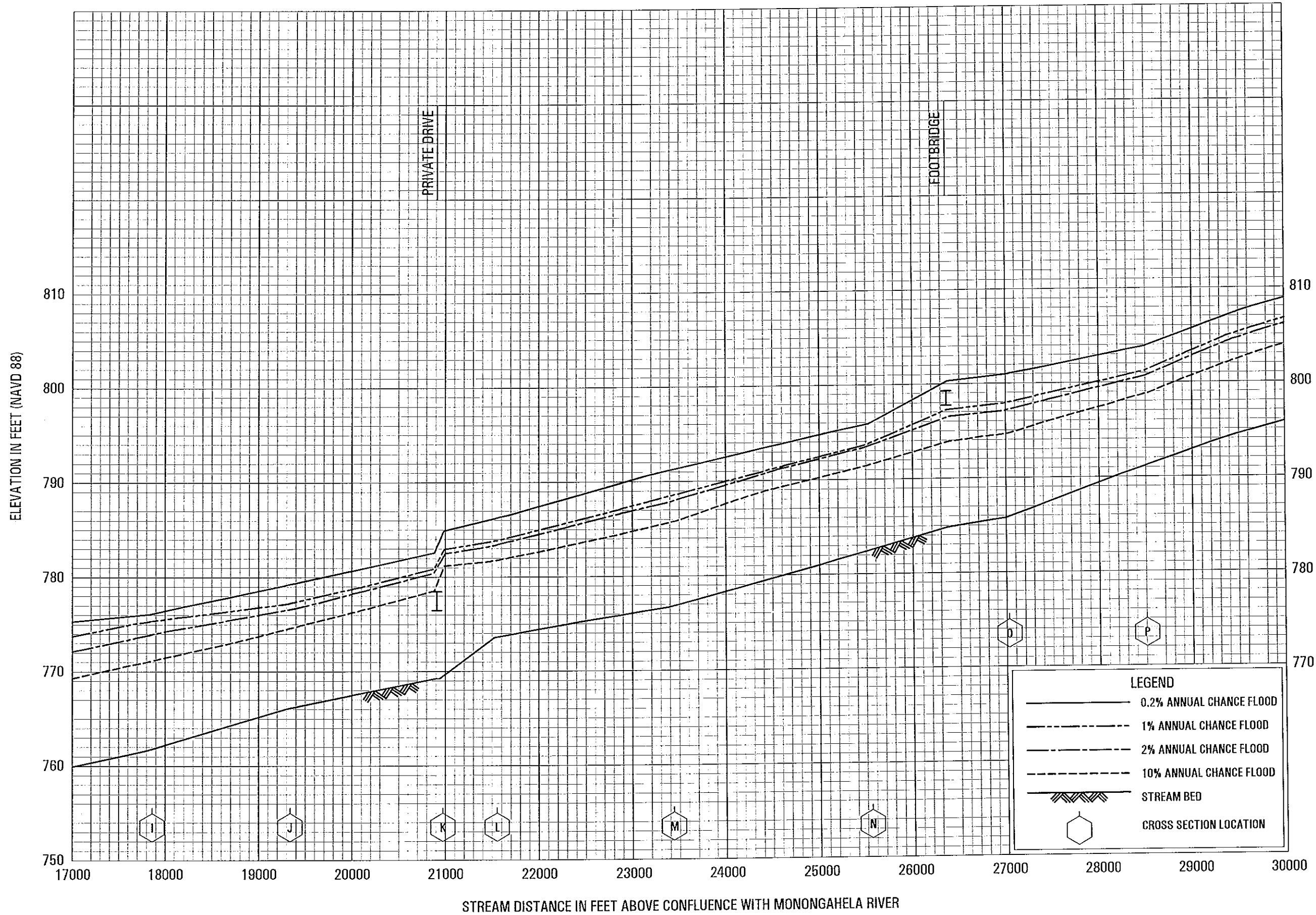
FEDERAL EMERGENCY MANAGEMENT AGENCY  
ALLEGHENY COUNTY, PA  
ALL JURISDICTIONS





**FLOOD PROFILES**  
PETERS CREEK

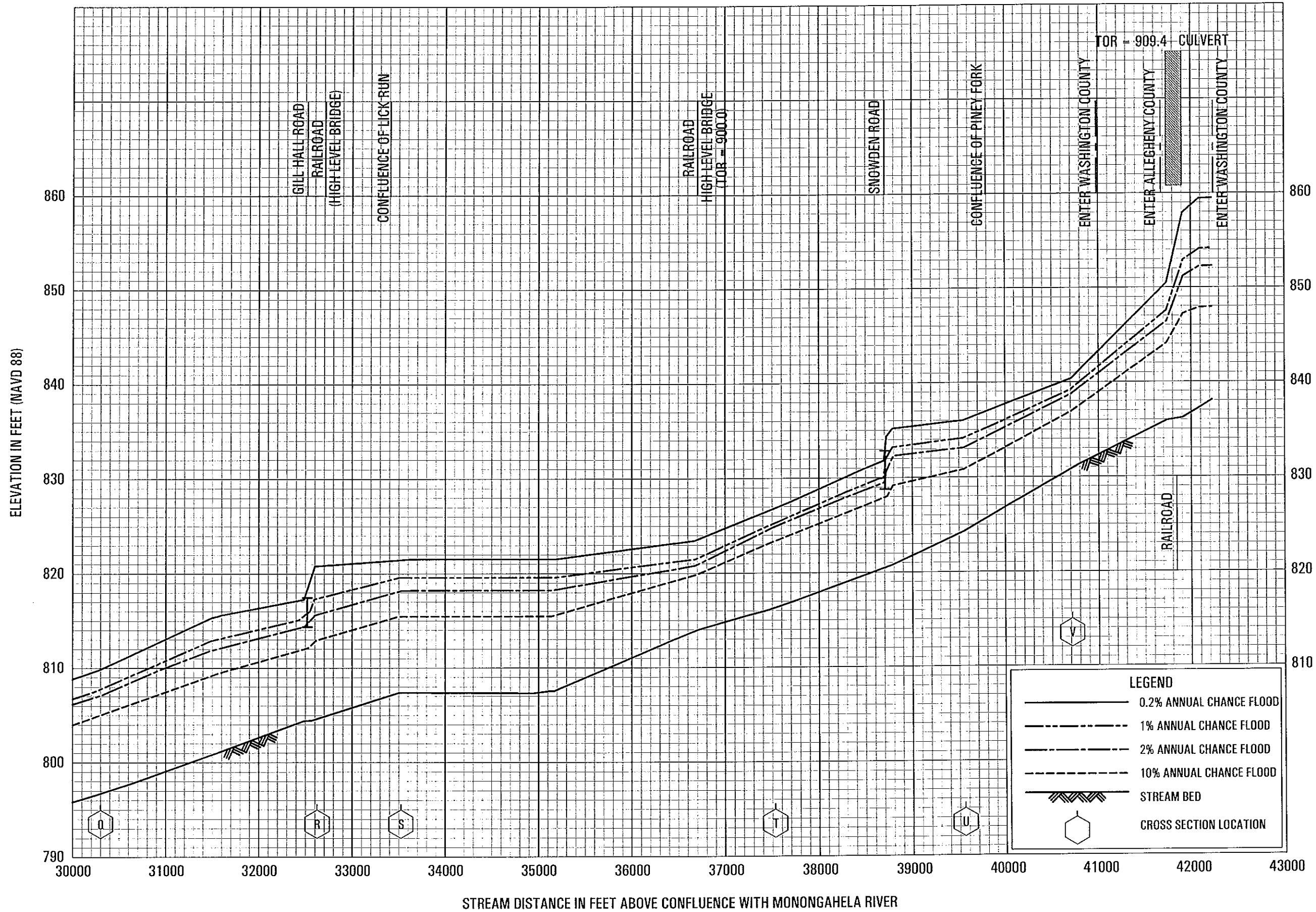
FEDERAL EMERGENCY MANAGEMENT AGENCY  
ALLEGHENY COUNTY, PA  
ALL JURISDICTIONS



FLOOD PROFILES

PETERS CREEK

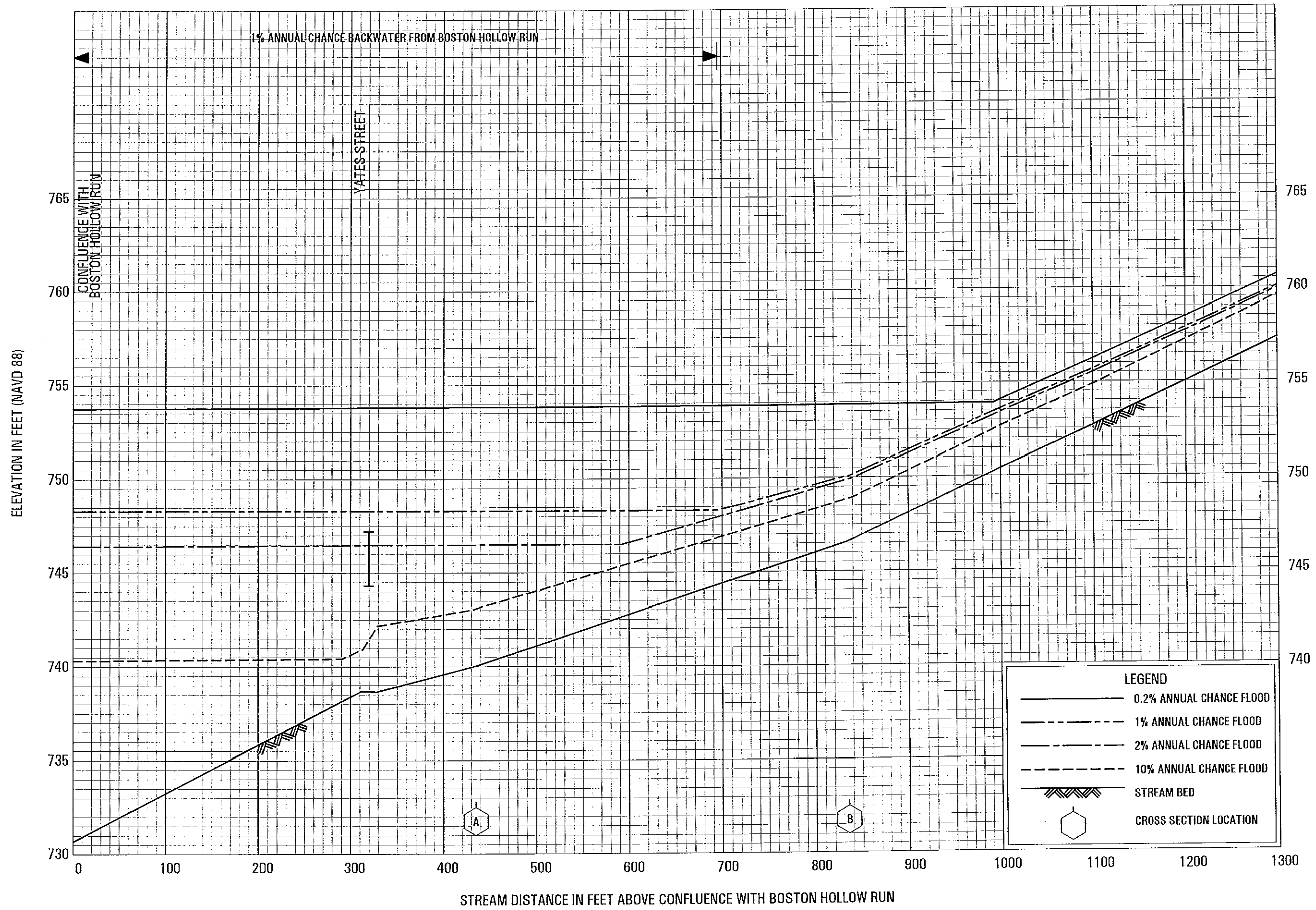
FEDERAL EMERGENCY MANAGEMENT AGENCY  
 ALLEGHENY COUNTY, PA  
 ALL JURISDICTIONS



**FLOOD PROFILES**

PETERS CREEK

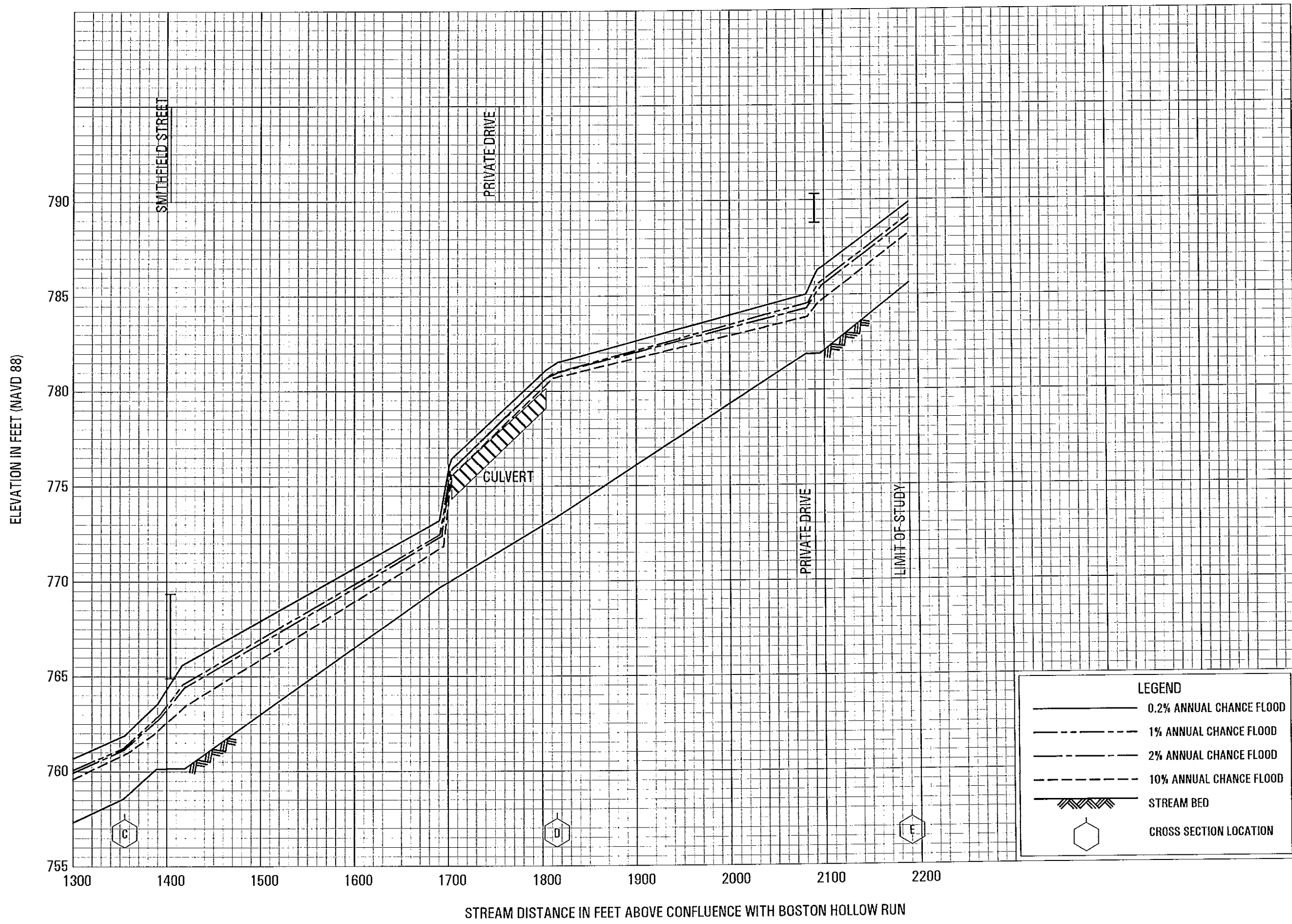
FEDERAL EMERGENCY MANAGEMENT AGENCY  
**ALLEGHENY COUNTY, PA**  
 ALL JURISDICTIONS



**FLOOD PROFILES**  
**PIDGEEON HOLLOW RUN**

**FEDERAL EMERGENCY MANAGEMENT AGENCY**  
**ALLEGHENY COUNTY, PA**  
 ALL JURISDICTIONS

**230P**

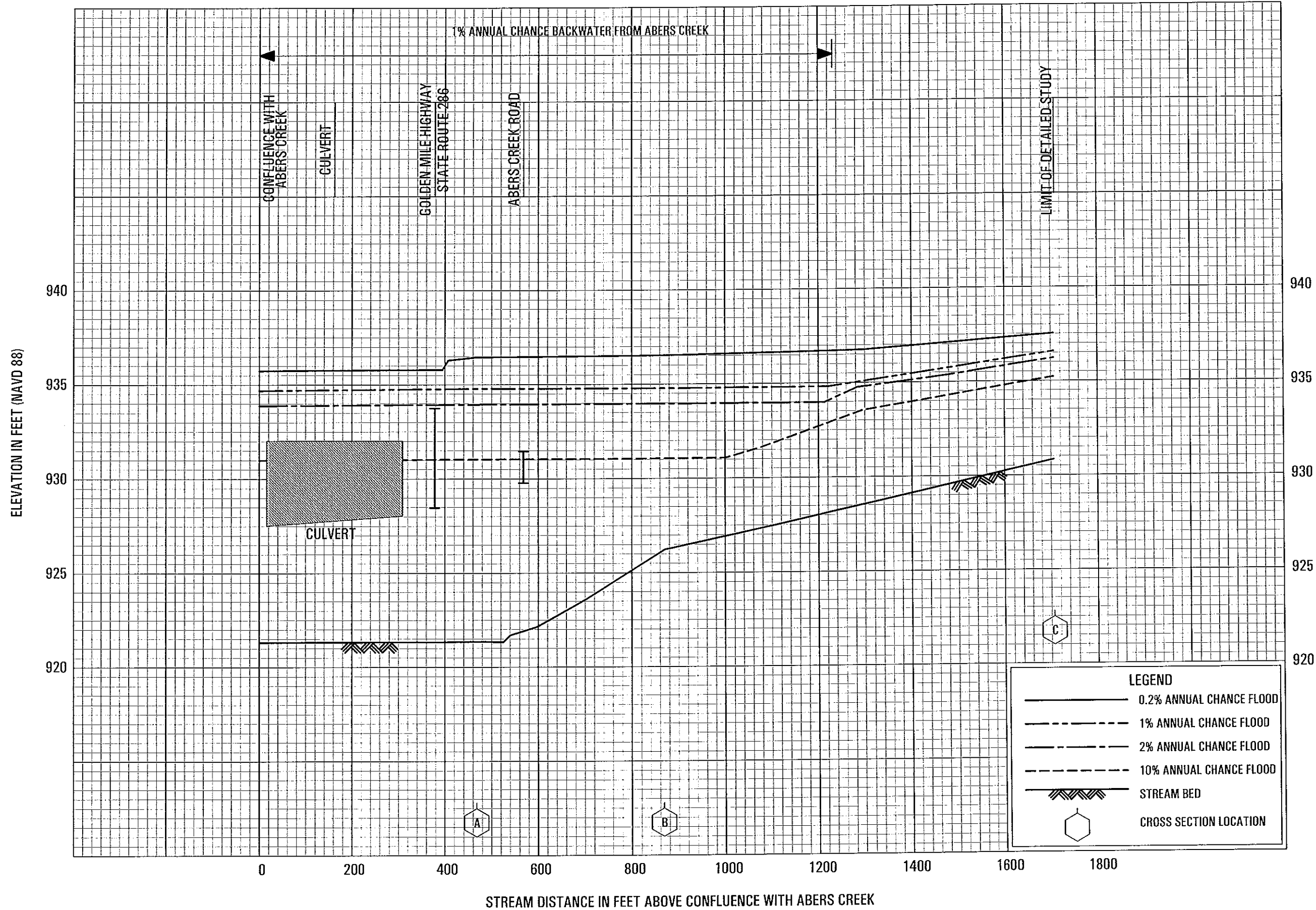


LEGEND	
	0.2% ANNUAL CHANCE FLOOD
	1% ANNUAL CHANCE FLOOD
	2% ANNUAL CHANCE FLOOD
	10% ANNUAL CHANCE FLOOD
	STREAM BED
	CROSS SECTION LOCATION

FLOOD PROFILES  
 PIGEON HOLLOW RUN

FEDERAL EMERGENCY MANAGEMENT AGENCY  
 ALLEGHENY COUNTY, PA  
 ALL JURISDICTIONS

231P

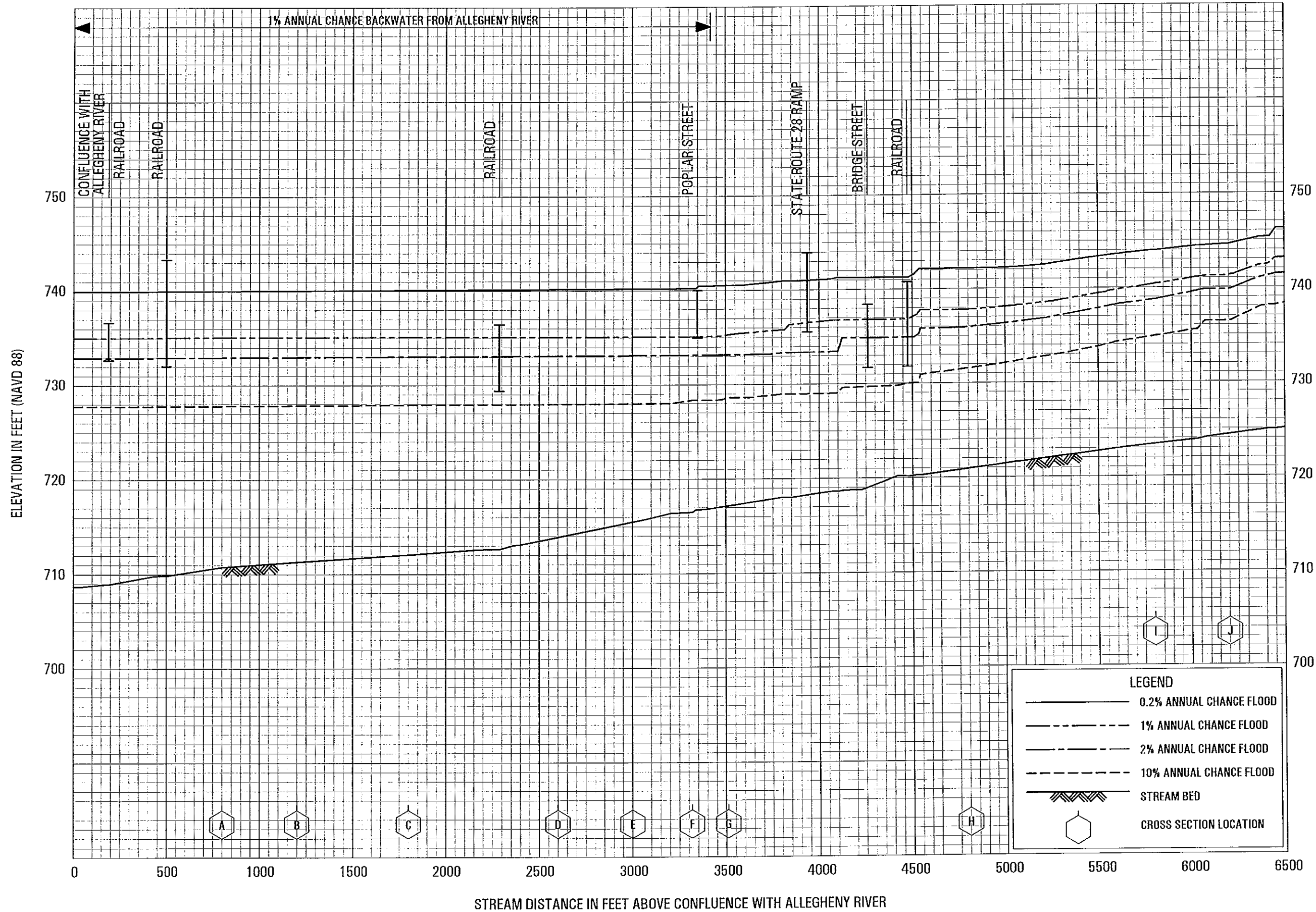


**FLOOD PROFILES**

PIERSONS RUN

---

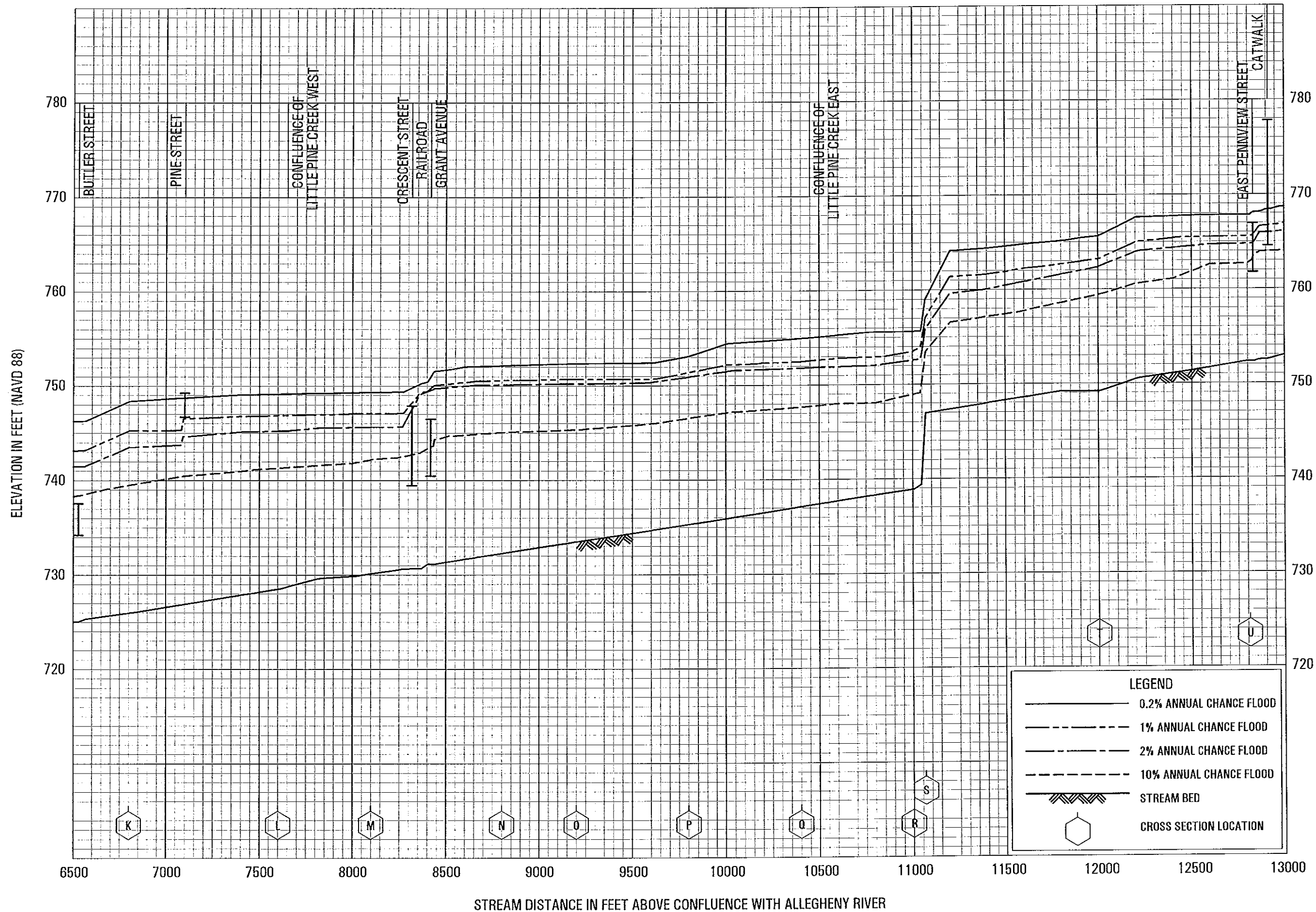
FEDERAL EMERGENCY MANAGEMENT AGENCY  
**ALLEGHENY COUNTY, PA**  
 ALL JURISDICTIONS



**FLOOD PROFILES**

PINE CREEK

FEDERAL EMERGENCY MANAGEMENT AGENCY  
**ALLEGHENY COUNTY, PA**  
 ALL JURISDICTIONS

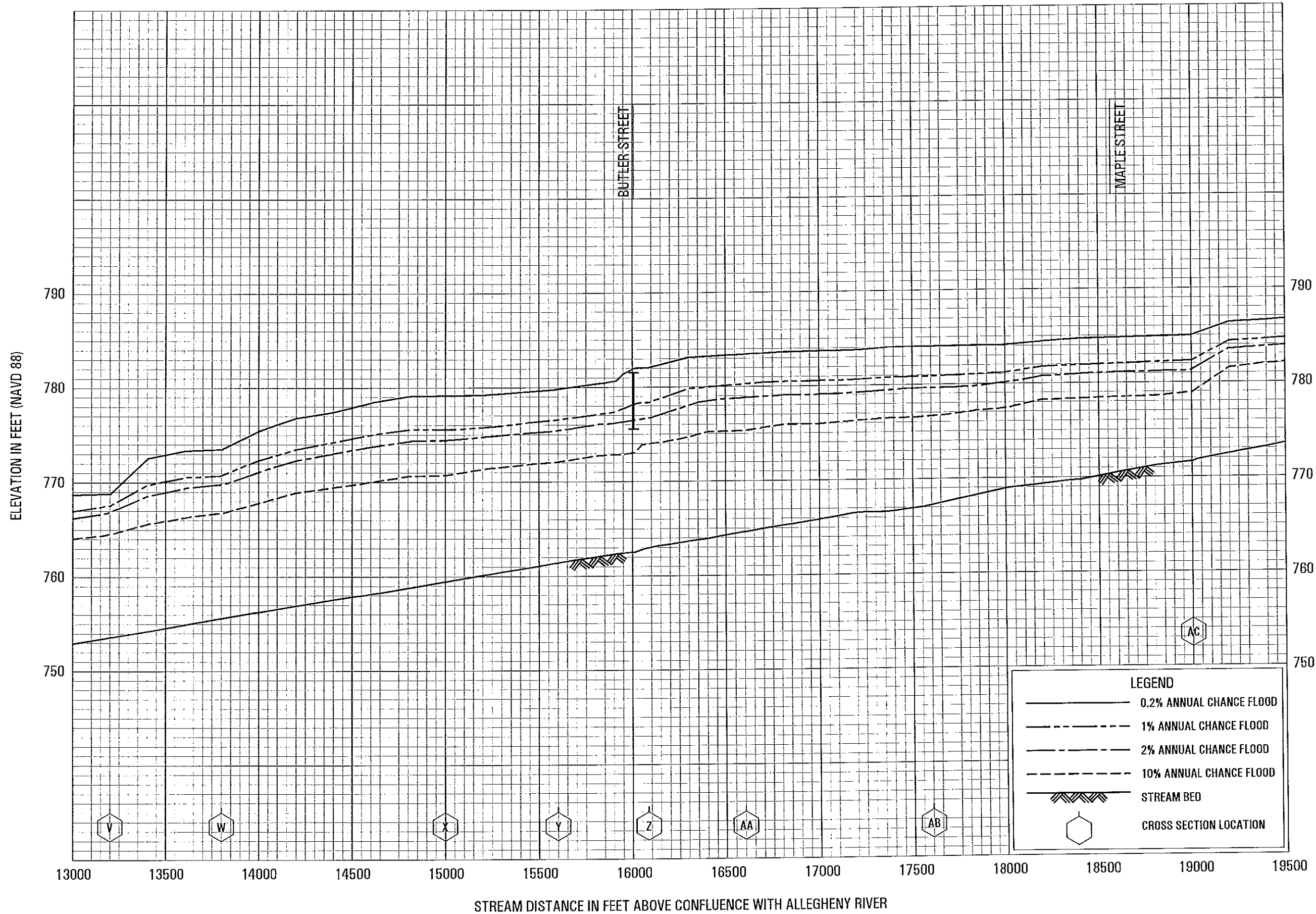


**FLOOD PROFILES**

PINE CREEK

FEDERAL EMERGENCY MANAGEMENT AGENCY  
**ALLEGHENY COUNTY, PA**  
 ALL JURISDICTIONS



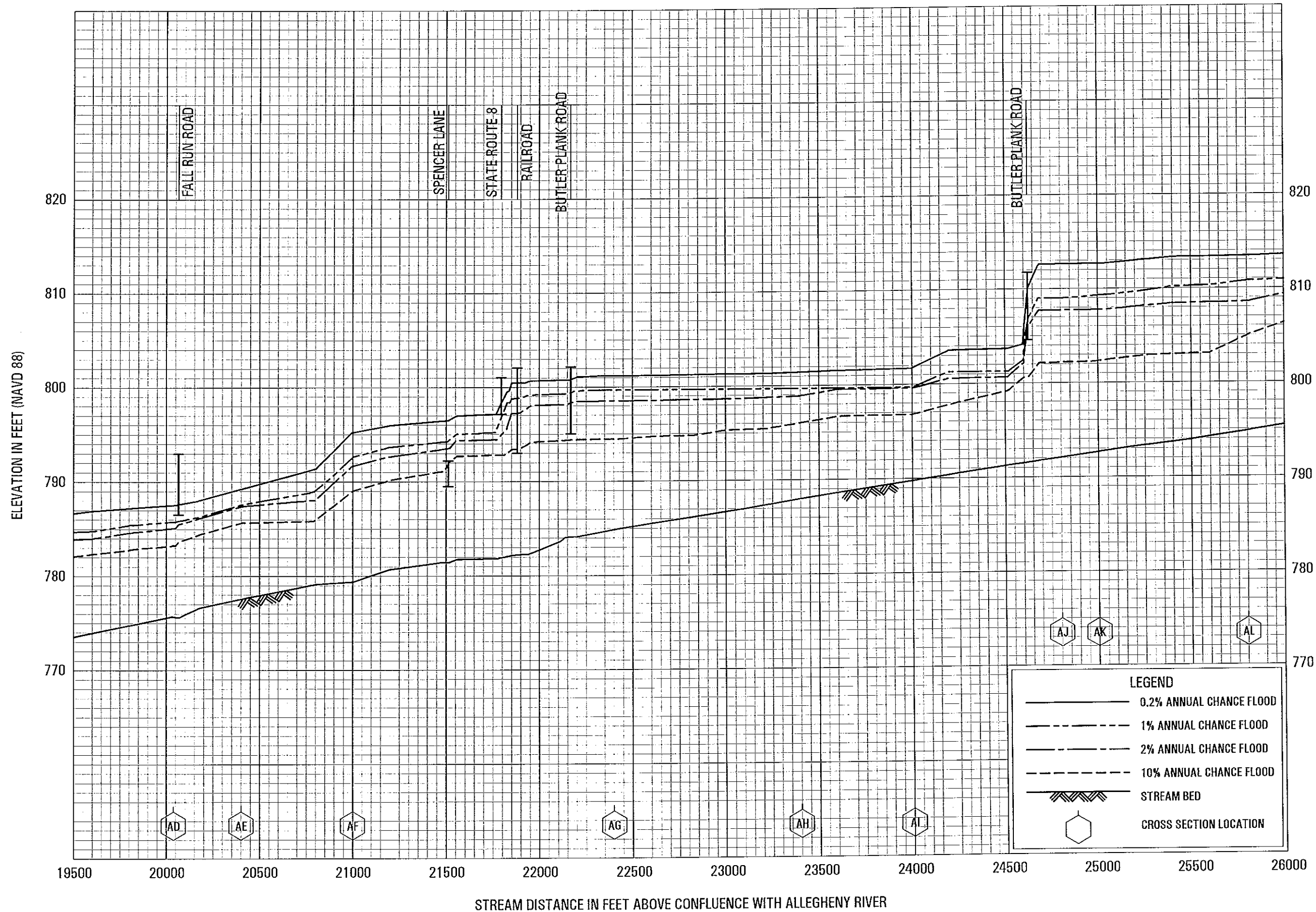


FLOOD PROFILES

PINE CREEK

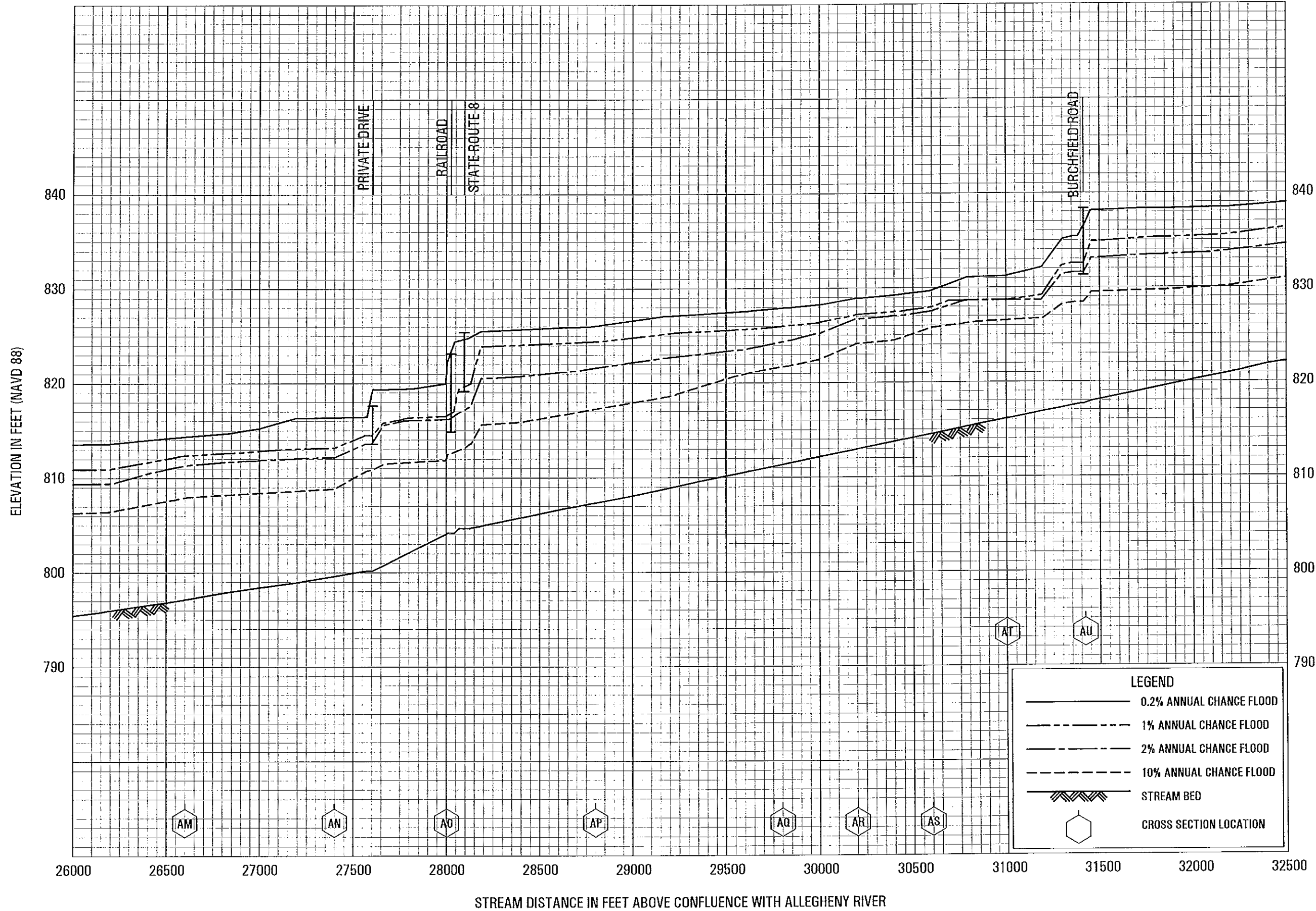
FEDERAL EMERGENCY MANAGEMENT AGENCY  
 ALLEGHENY COUNTY, PA  
 ALL JURISDICTIONS

235P



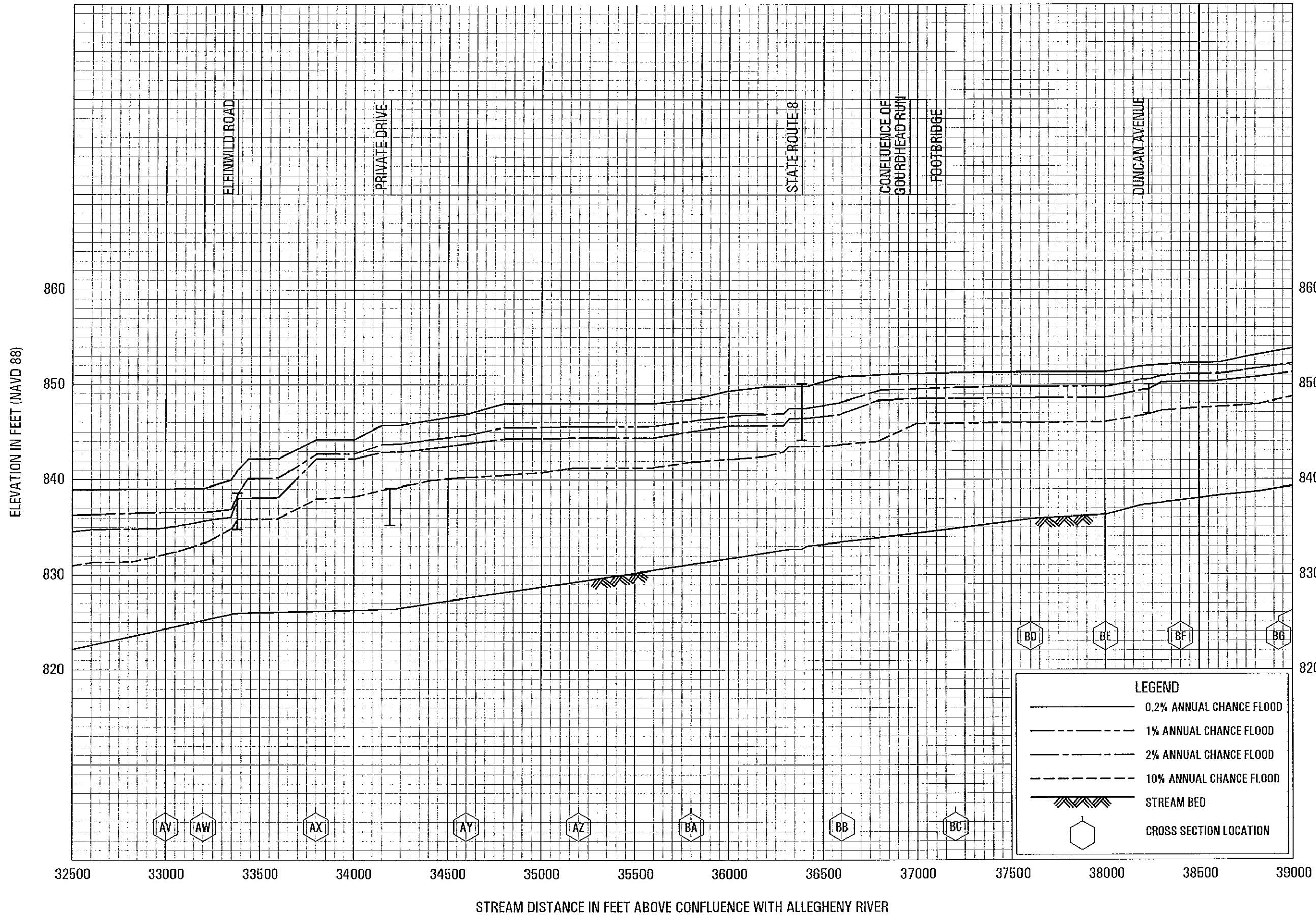
**FLOOD PROFILES**  
PINE CREEK

FEDERAL EMERGENCY MANAGEMENT AGENCY  
ALLEGHENY COUNTY, PA  
ALL JURISDICTIONS



FLOOD PROFILES  
PINE CREEK

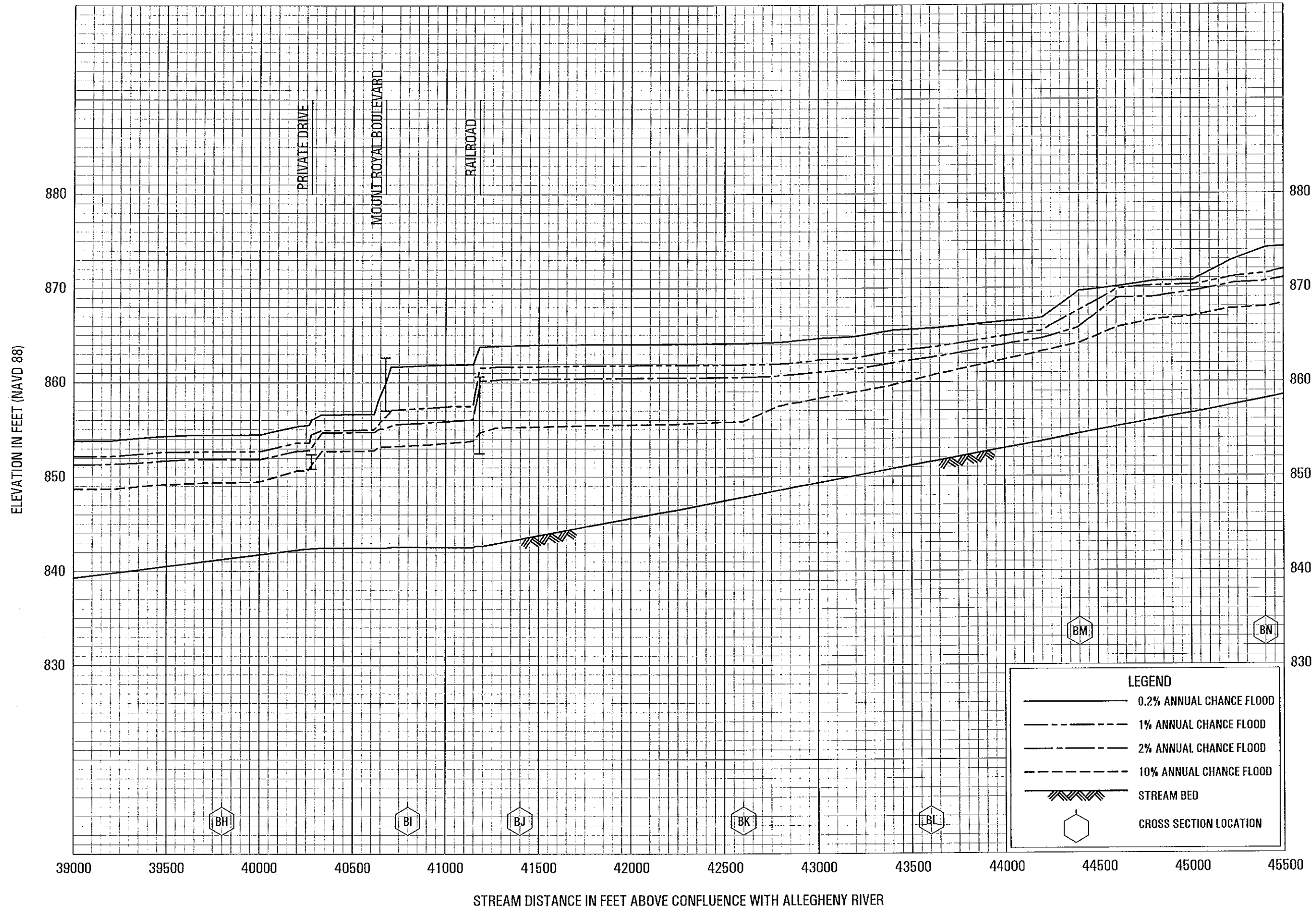
FEDERAL EMERGENCY MANAGEMENT AGENCY  
ALLEGHENY COUNTY, PA  
ALL JURISDICTIONS



**FLOOD PROFILES**

**PINE CREEK**

FEDERAL EMERGENCY MANAGEMENT AGENCY  
**ALLEGHENY COUNTY, PA**  
 ALL JURISDICTIONS



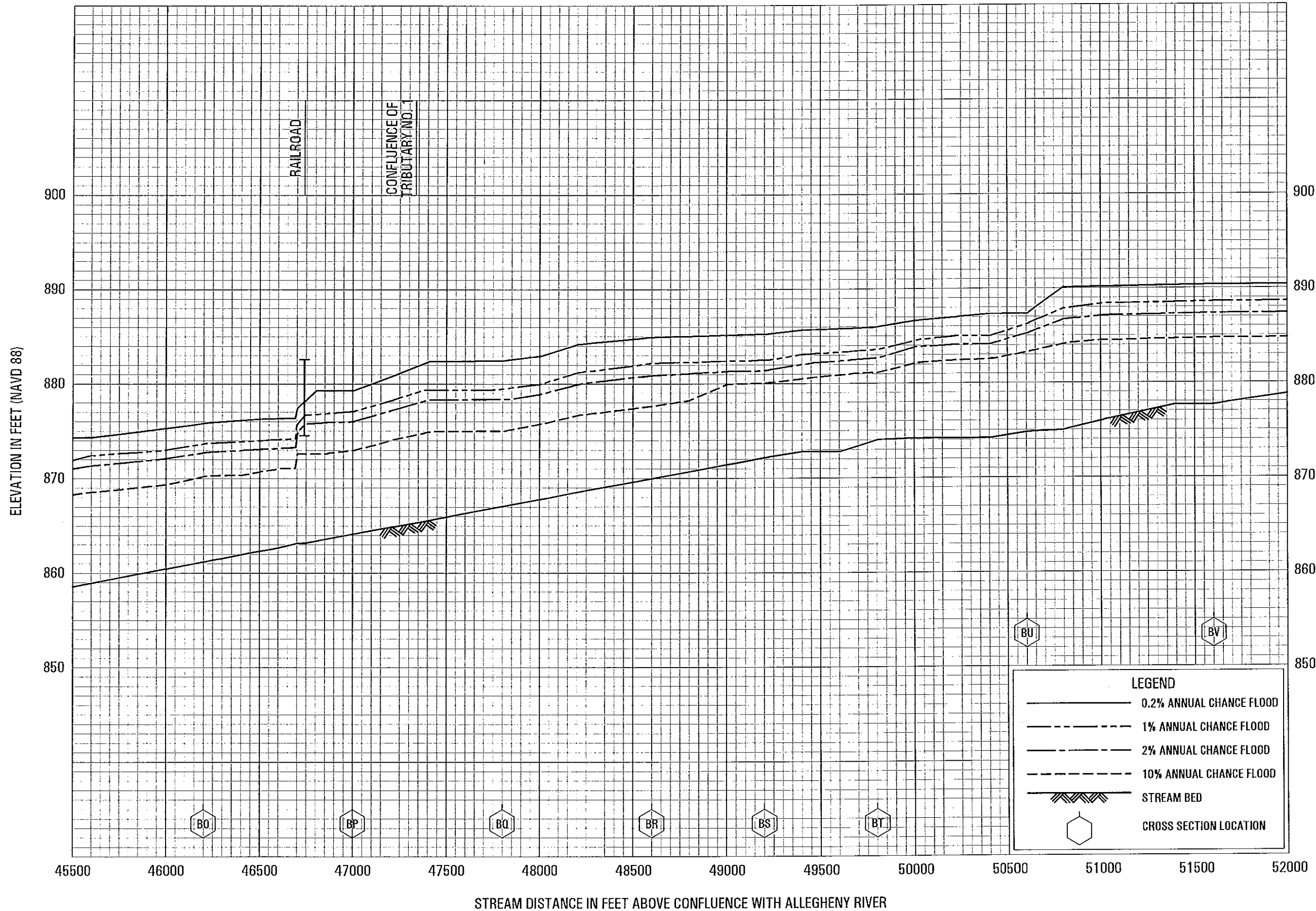
FLOOD PROFILES

PINE CREEK

FEDERAL EMERGENCY MANAGEMENT AGENCY

ALLEGHENY COUNTY, PA

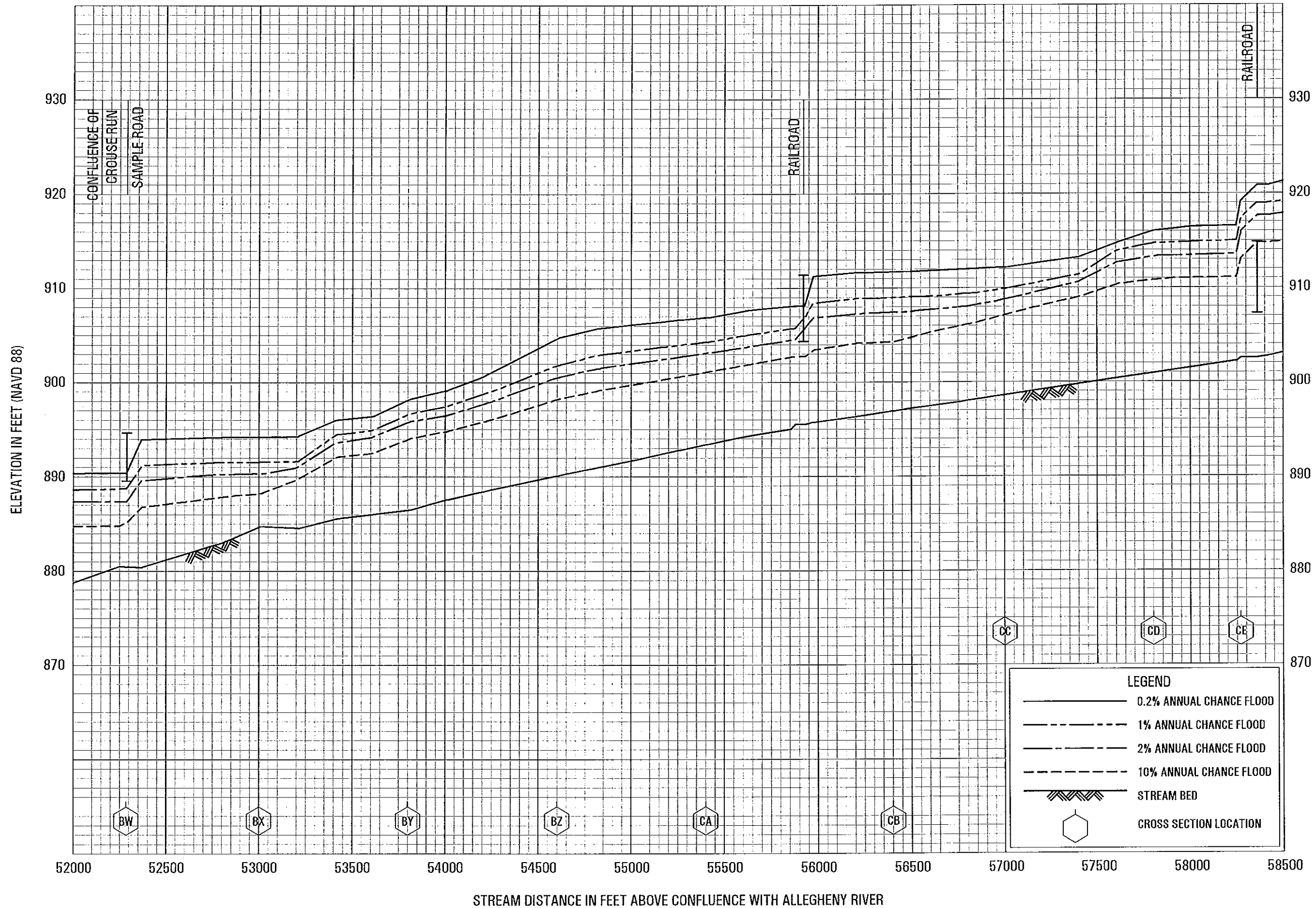
ALL JURISDICTIONS



FLOOD PROFILES

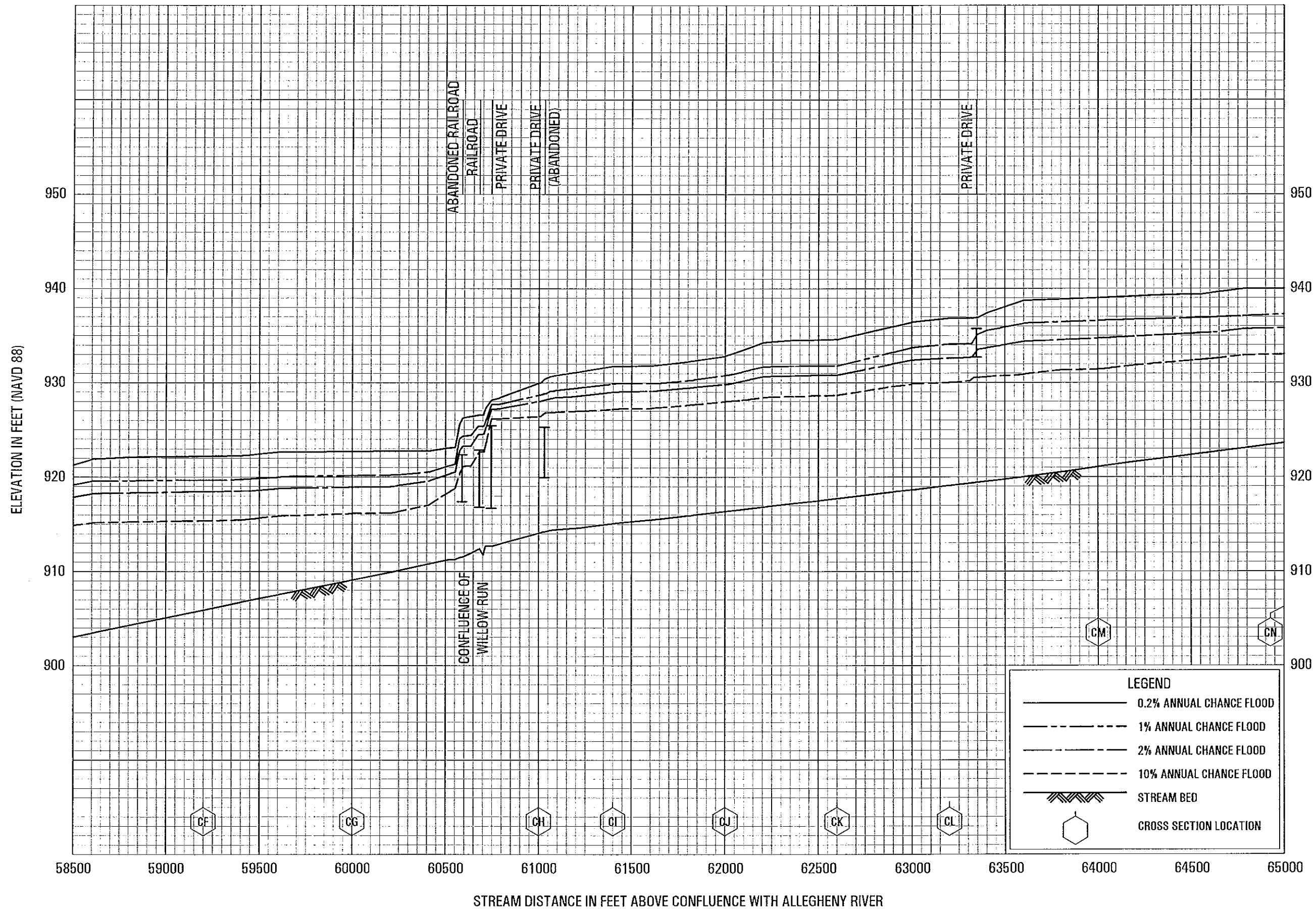
PINE CREEK

FEDERAL EMERGENCY MANAGEMENT AGENCY  
 ALLEGHENY COUNTY, PA  
 ALL JURISDICTIONS



**FLOOD PROFILES**  
PINE CREEK

FEDERAL EMERGENCY MANAGEMENT AGENCY  
ALLEGHENY COUNTY, PA  
ALL JURISDICTIONS

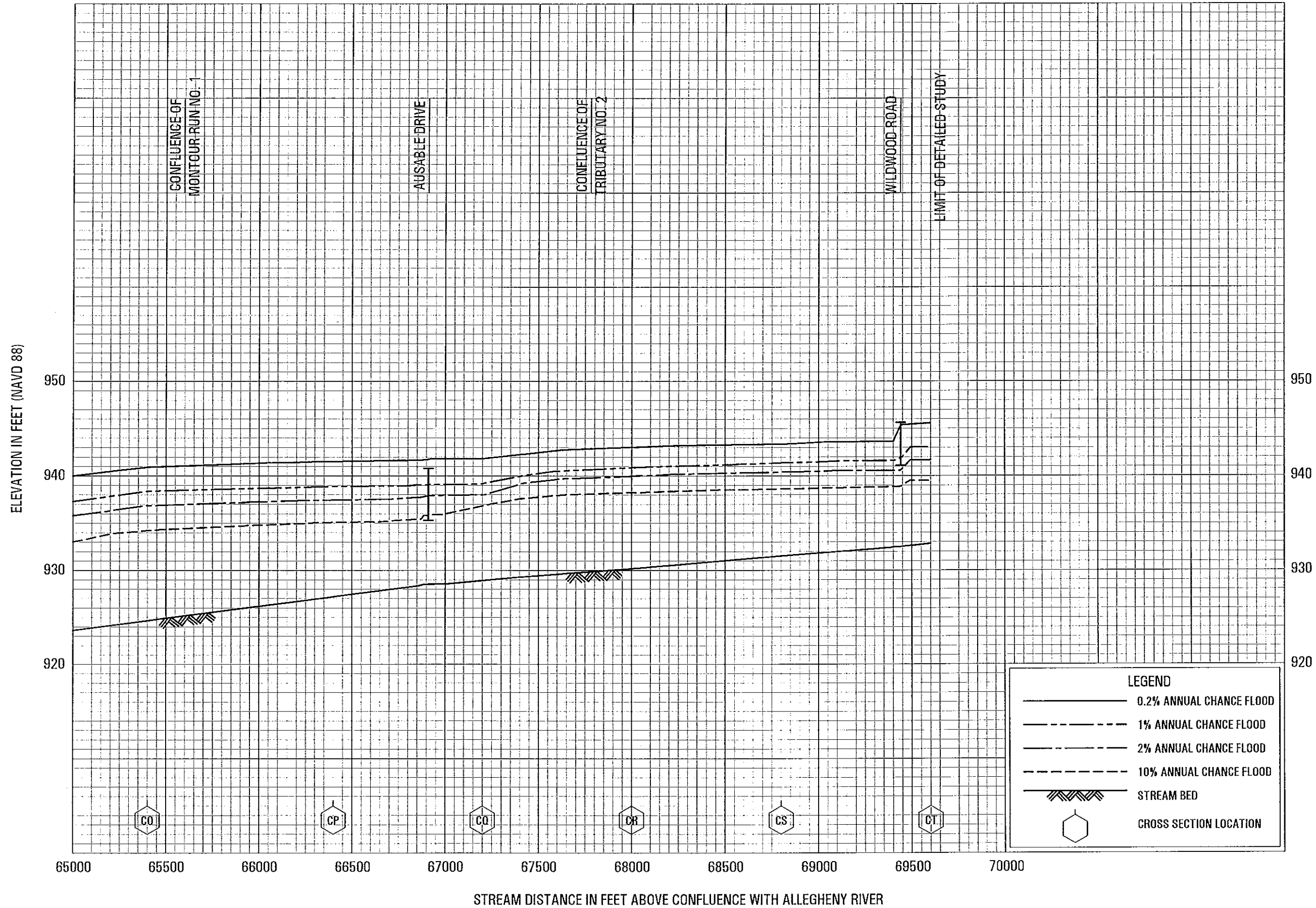


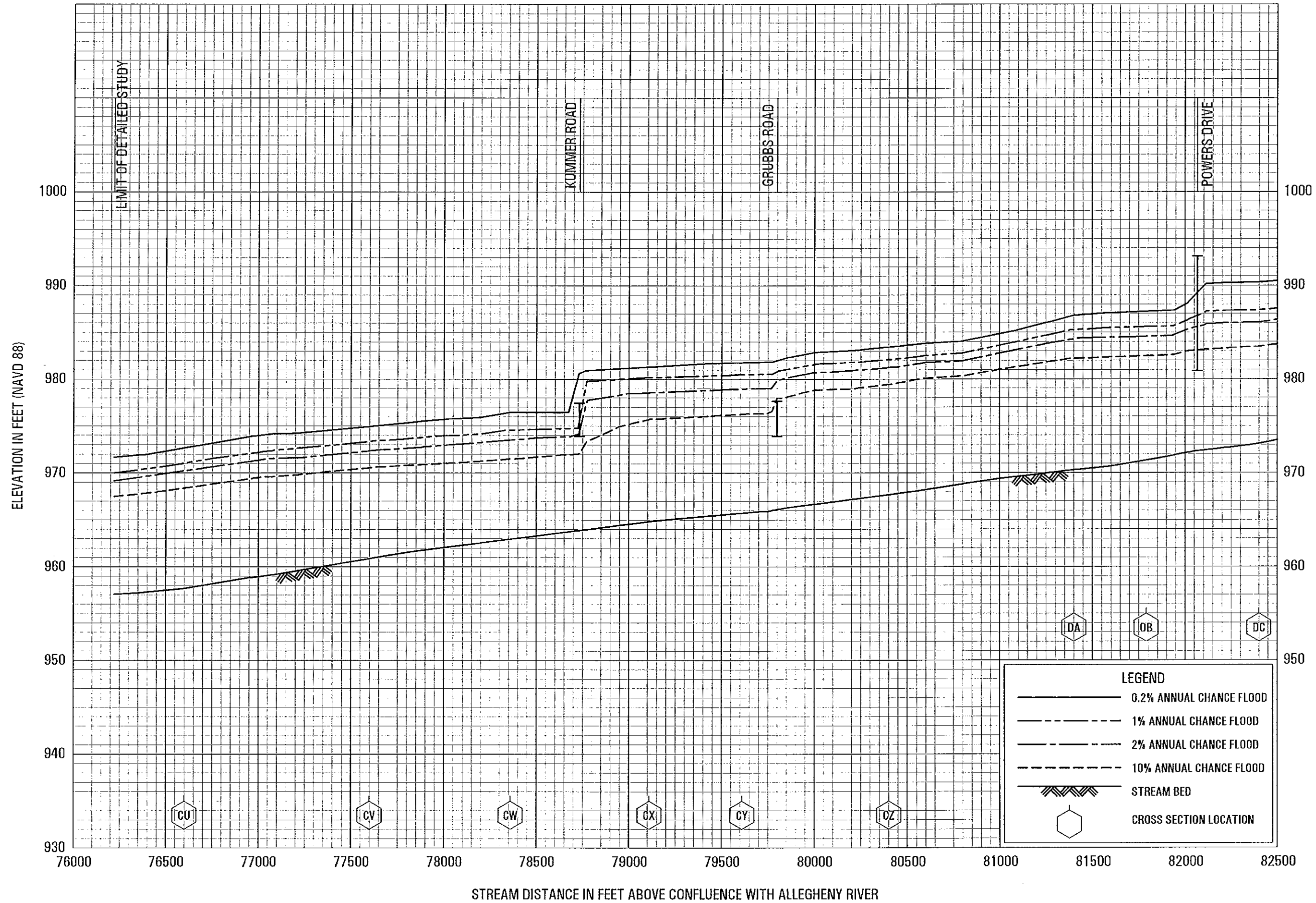
**FLOOD PROFILES**

**PINE CREEK**

**FEDERAL EMERGENCY MANAGEMENT AGENCY  
ALLEGHENY COUNTY, PA  
ALL JURISDICTIONS**

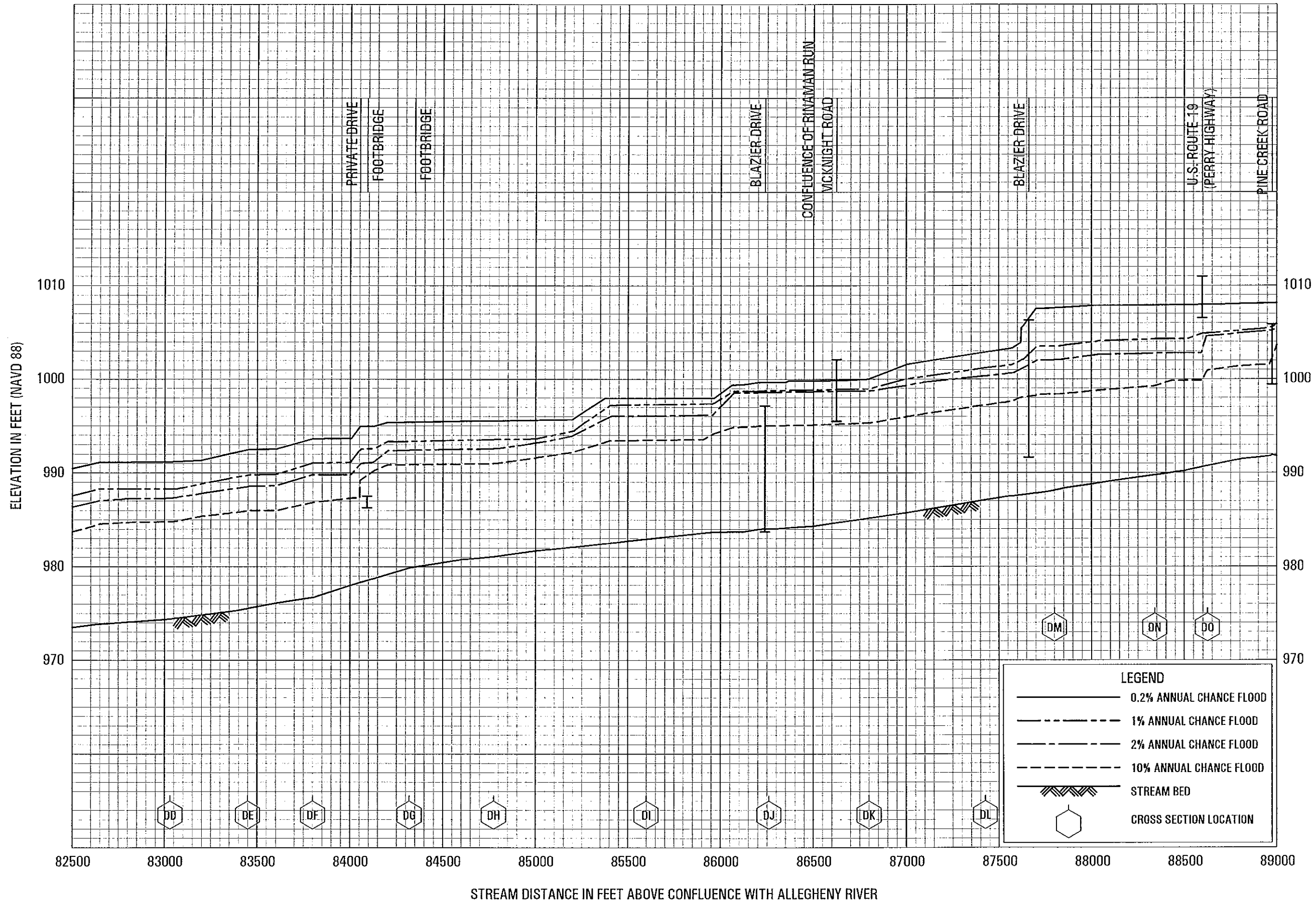






FLOOD PROFILES  
PINE CREEK

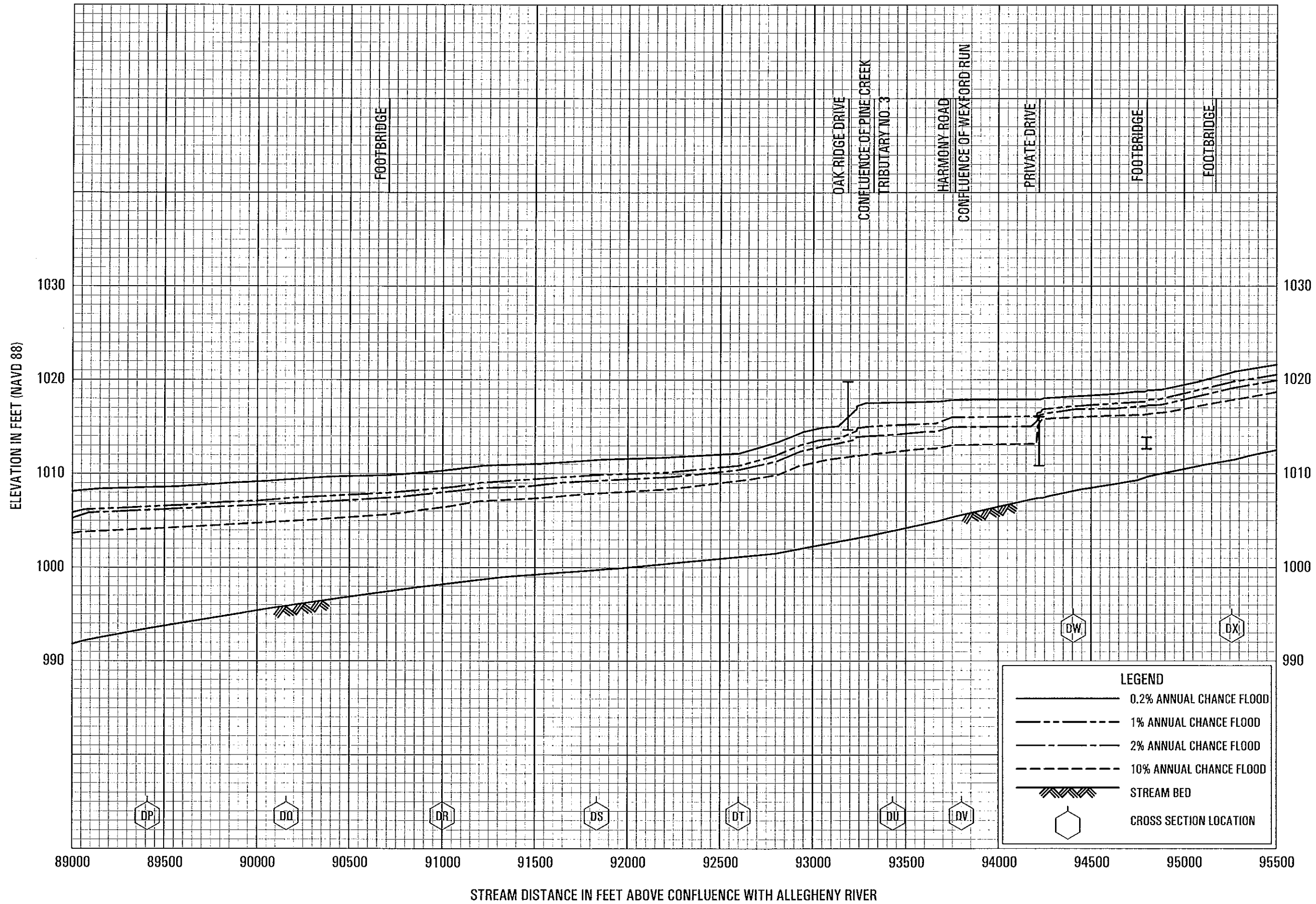
FEDERAL EMERGENCY MANAGEMENT AGENCY  
ALLEGHENY COUNTY, PA  
ALL JURISDICTIONS



**FLOOD PROFILES**

PINE CREEK

FEDERAL EMERGENCY MANAGEMENT AGENCY  
**ALLEGHENY COUNTY, PA**  
 ALL JURISDICTIONS



**FLOOD PROFILES**

**PINE CREEK**

FEDERAL EMERGENCY MANAGEMENT AGENCY  
**ALLEGHENY COUNTY, PA**  
 ALL JURISDICTIONS