

*LIMIT OF DETAILED STUDY IS LOCATED APPROXIMATELY 800 FEET DOWNSTREAM OF IVY STREET

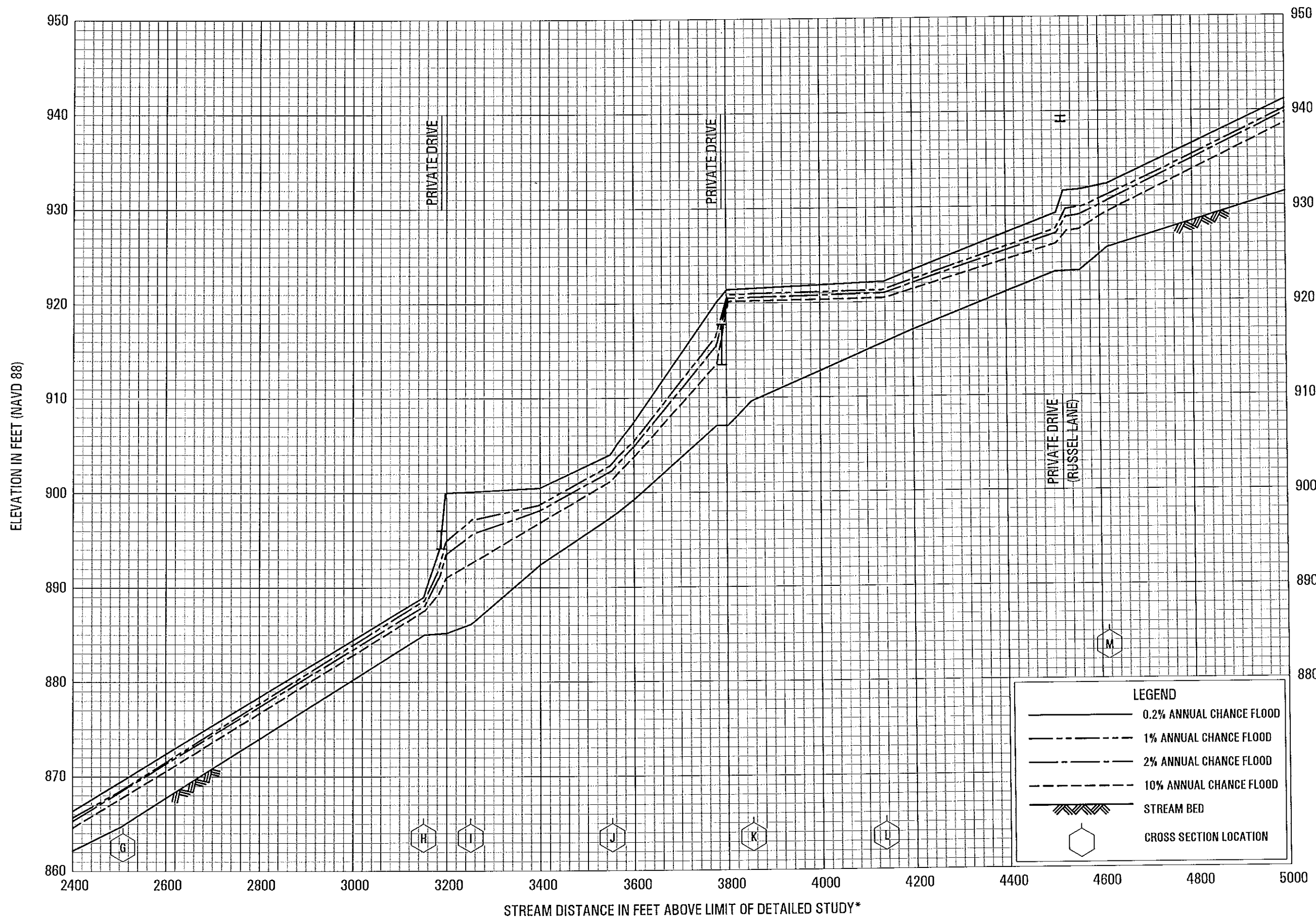
FLOOD PROFILES

SAWMILL RUN

FEDERAL EMERGENCY MANAGEMENT AGENCY

ALLEGHENY COUNTY, PA

ALL JURISDICTIONS

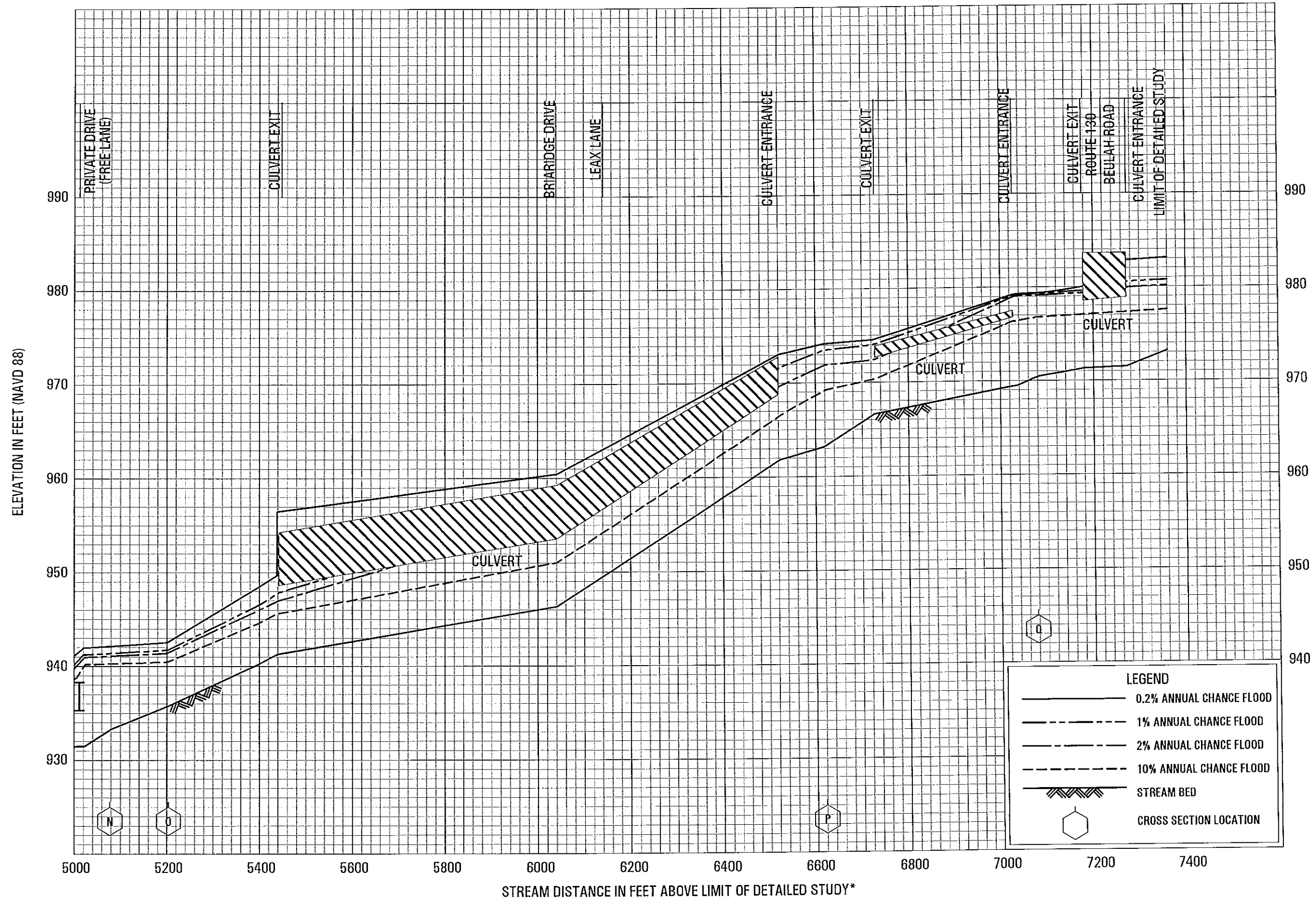


LEGEND	
—	0.2% ANNUAL CHANCE FLOOD
- - -	1% ANNUAL CHANCE FLOOD
- · - ·	2% ANNUAL CHANCE FLOOD
- - - -	10% ANNUAL CHANCE FLOOD
▨▨▨▨▨▨	STREAM BED
⬡	CROSS SECTION LOCATION

FLOOD PROFILES
SAWMILL RUN

FEDERAL EMERGENCY MANAGEMENT AGENCY
ALLEGHENY COUNTY, PA
ALL JURISDICTIONS

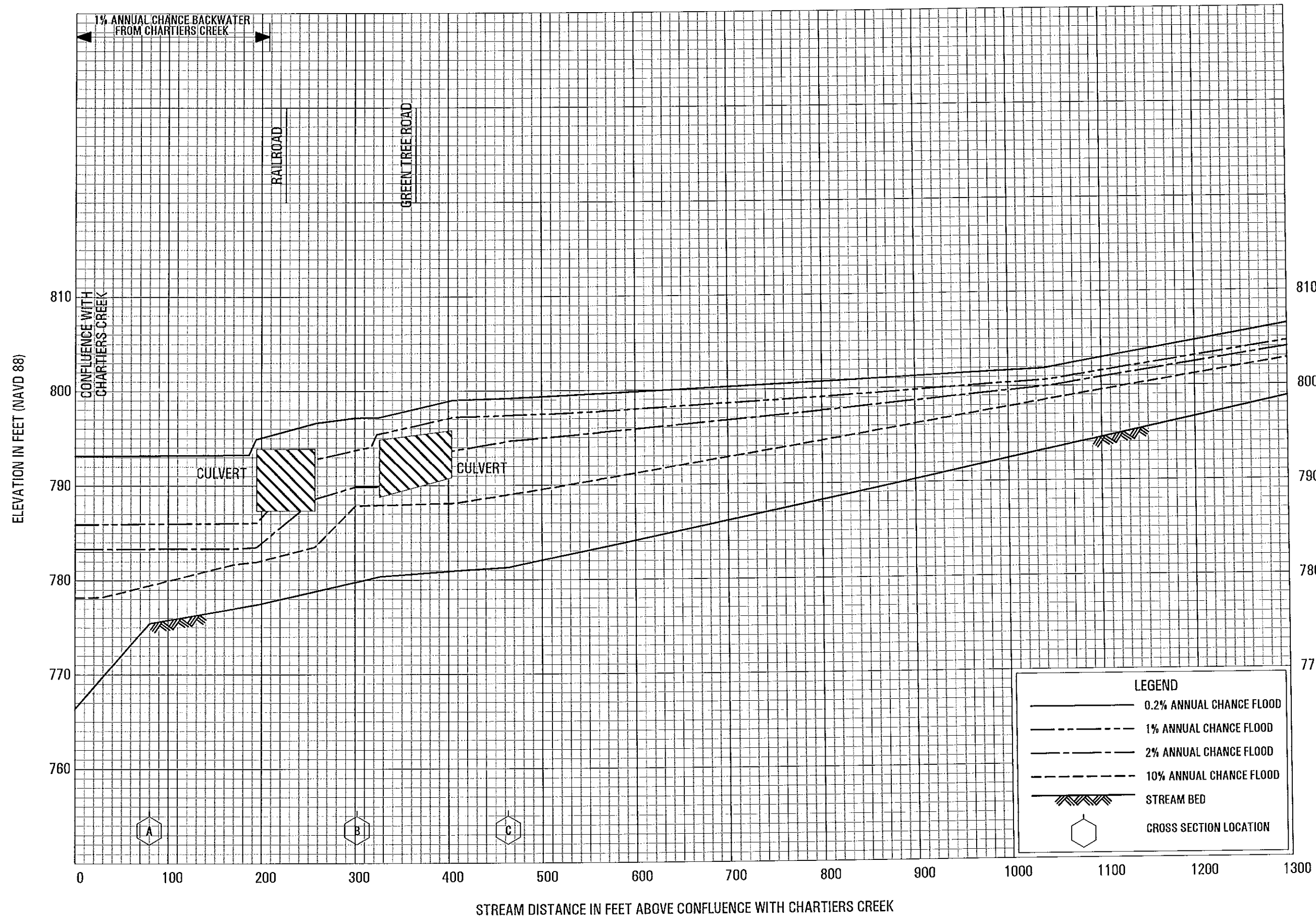
*LIMIT OF DETAILED STUDY IS LOCATED APPROXIMATELY 800 FEET DOWNSTREAM OF IVY STREET



*LIMIT OF DETAILED STUDY IS LOCATED APPROXIMATELY 800 FEET DOWNSTREAM OF IVY STREET

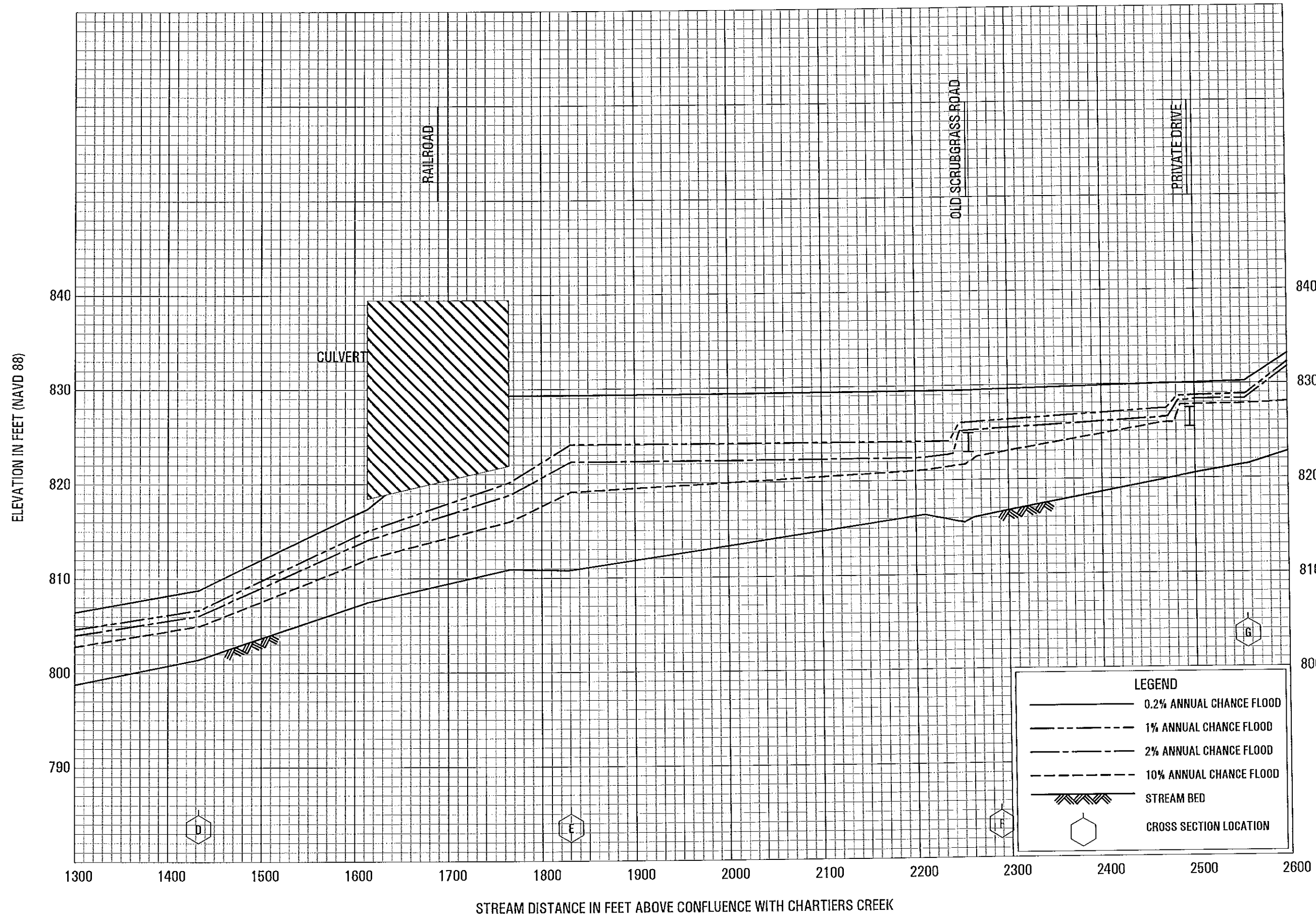
FLOOD PROFILES
SAWMILL RUN

FEDERAL EMERGENCY MANAGEMENT AGENCY
ALLEGHENY COUNTY, PA
ALL JURISDICTIONS



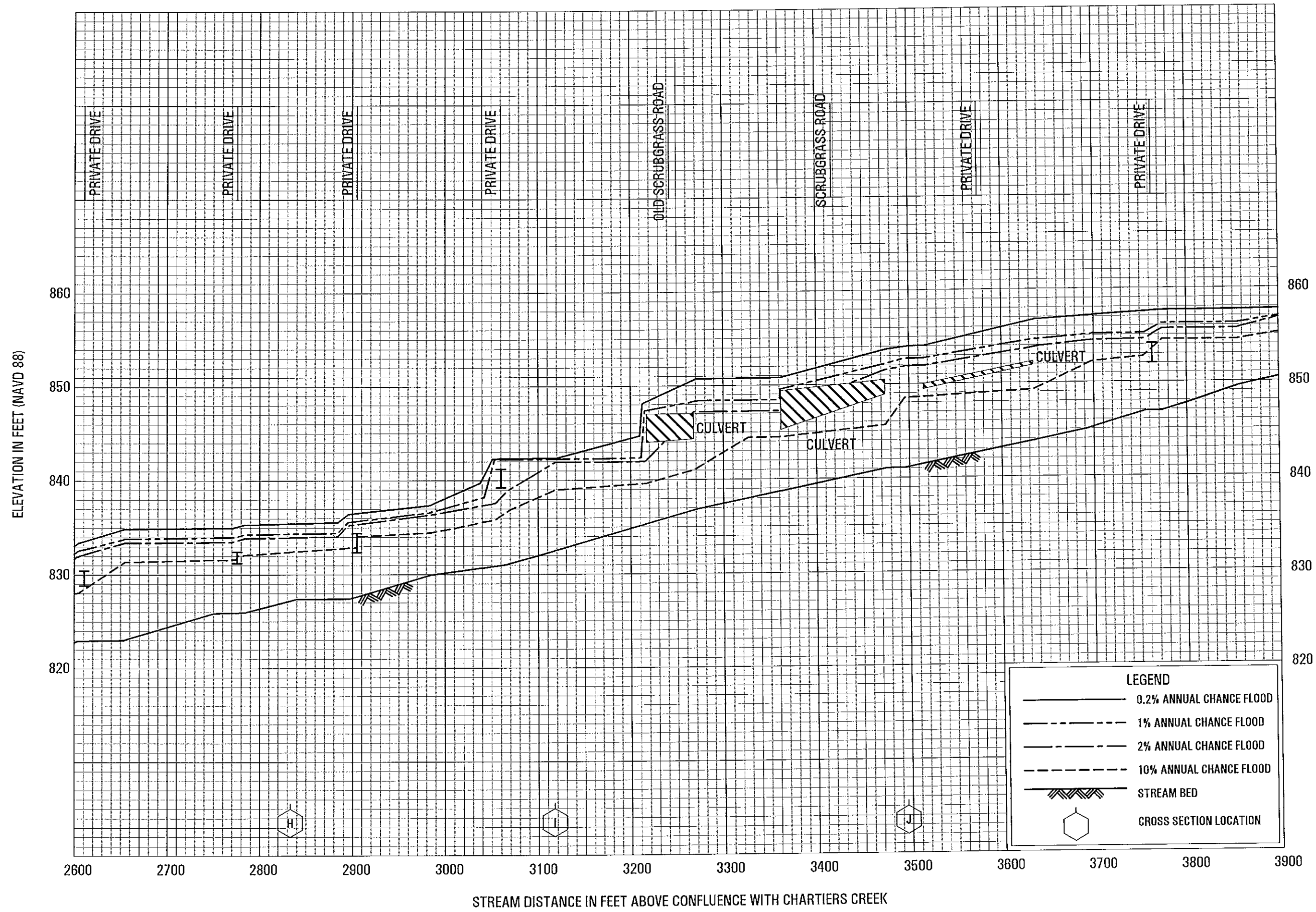
FLOOD PROFILES
SCRUBGRASS RUN

FEDERAL EMERGENCY MANAGEMENT AGENCY
ALLEGHENY COUNTY, PA
 ALL JURISDICTIONS



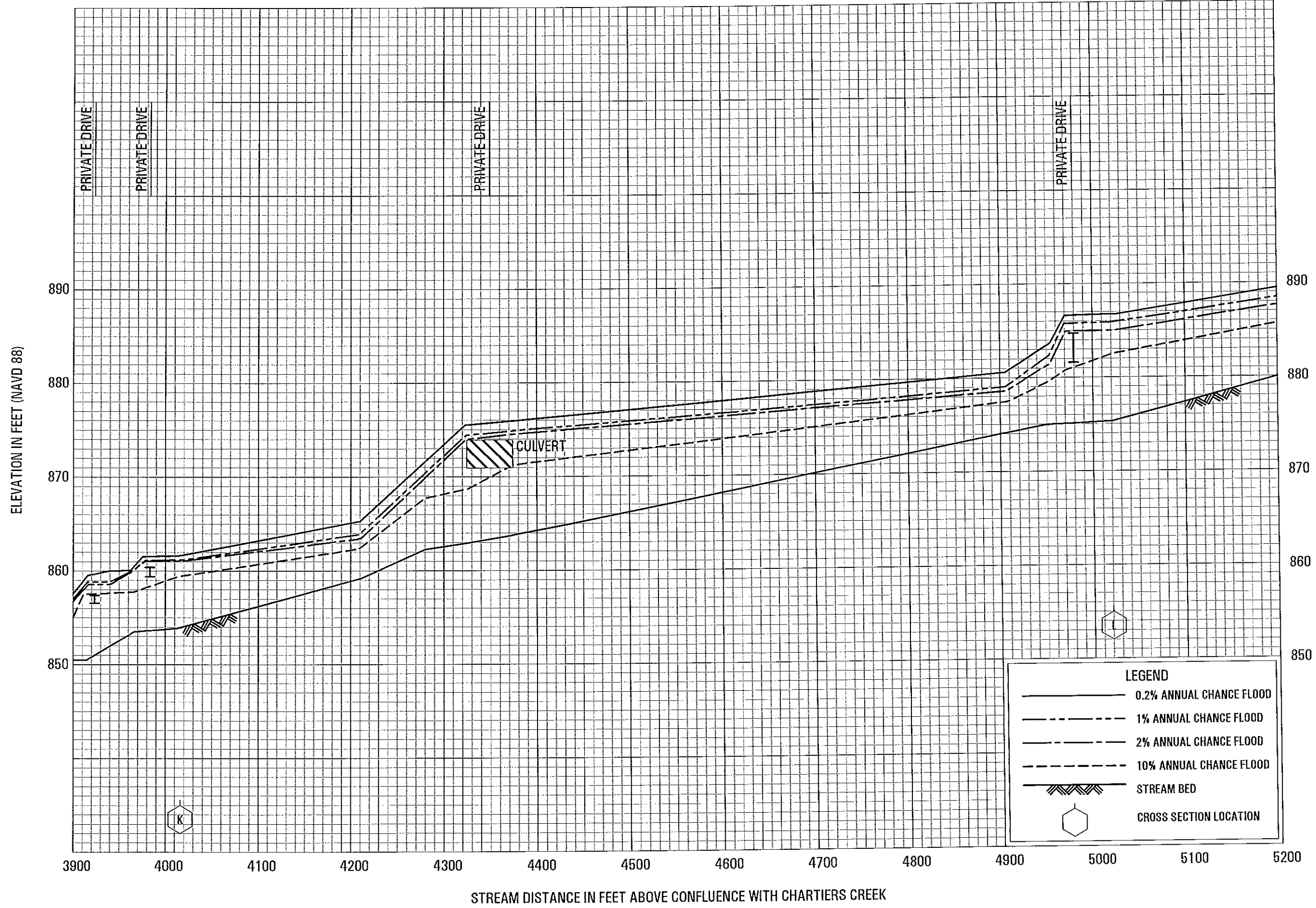
FLOOD PROFILES
SCRUBGRASS RUN

FEDERAL EMERGENCY MANAGEMENT AGENCY
ALLEGHENY COUNTY, PA
ALL JURISDICTIONS



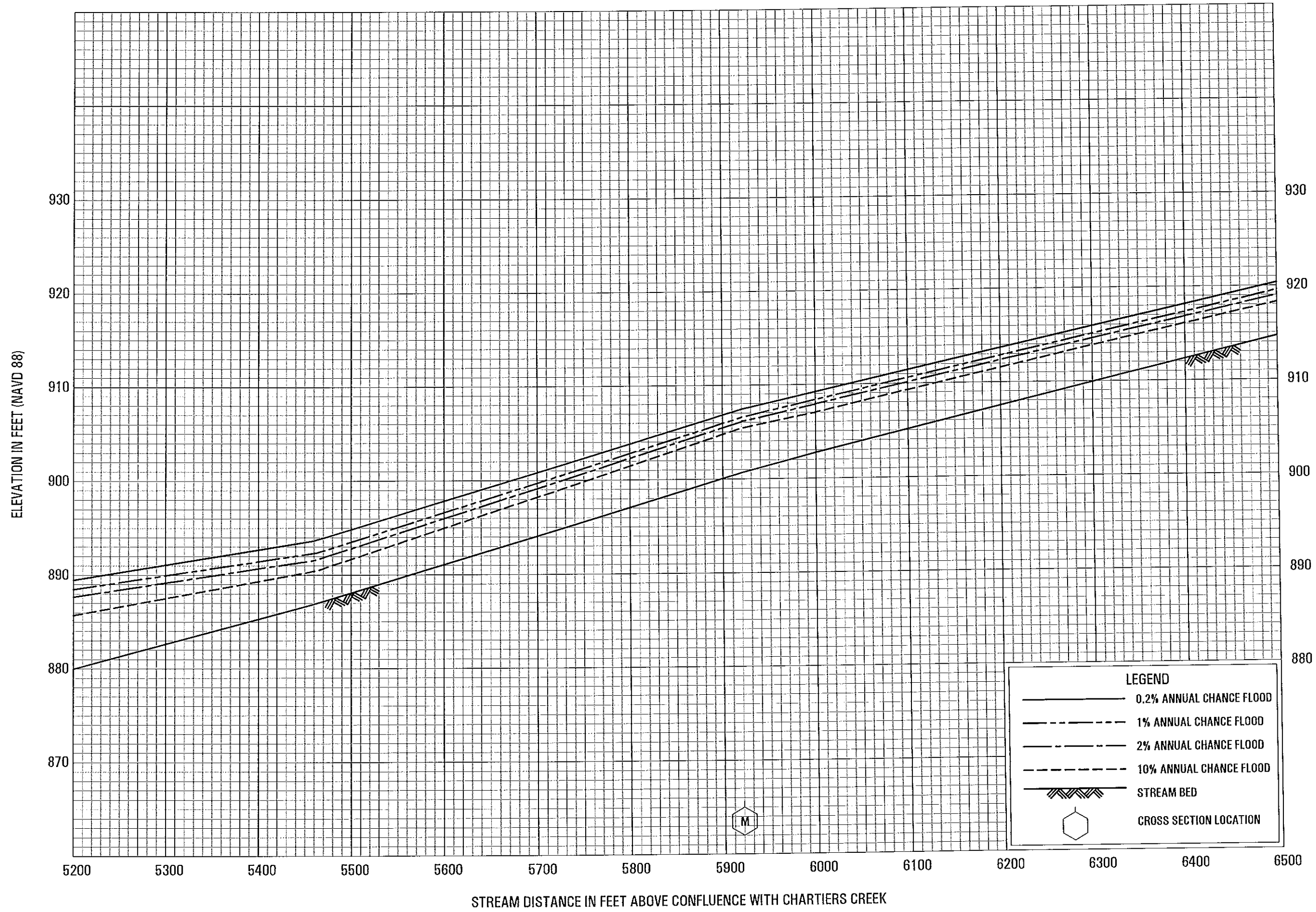
FLOOD PROFILES
SCRUBGRASS RUN

FEDERAL EMERGENCY MANAGEMENT AGENCY
ALLEGHENY COUNTY, PA
 ALL JURISDICTIONS



FLOOD PROFILES
SCRUBGRASS RUN

FEDERAL EMERGENCY MANAGEMENT AGENCY
ALLEGHENY COUNTY, PA
 ALL JURISDICTIONS

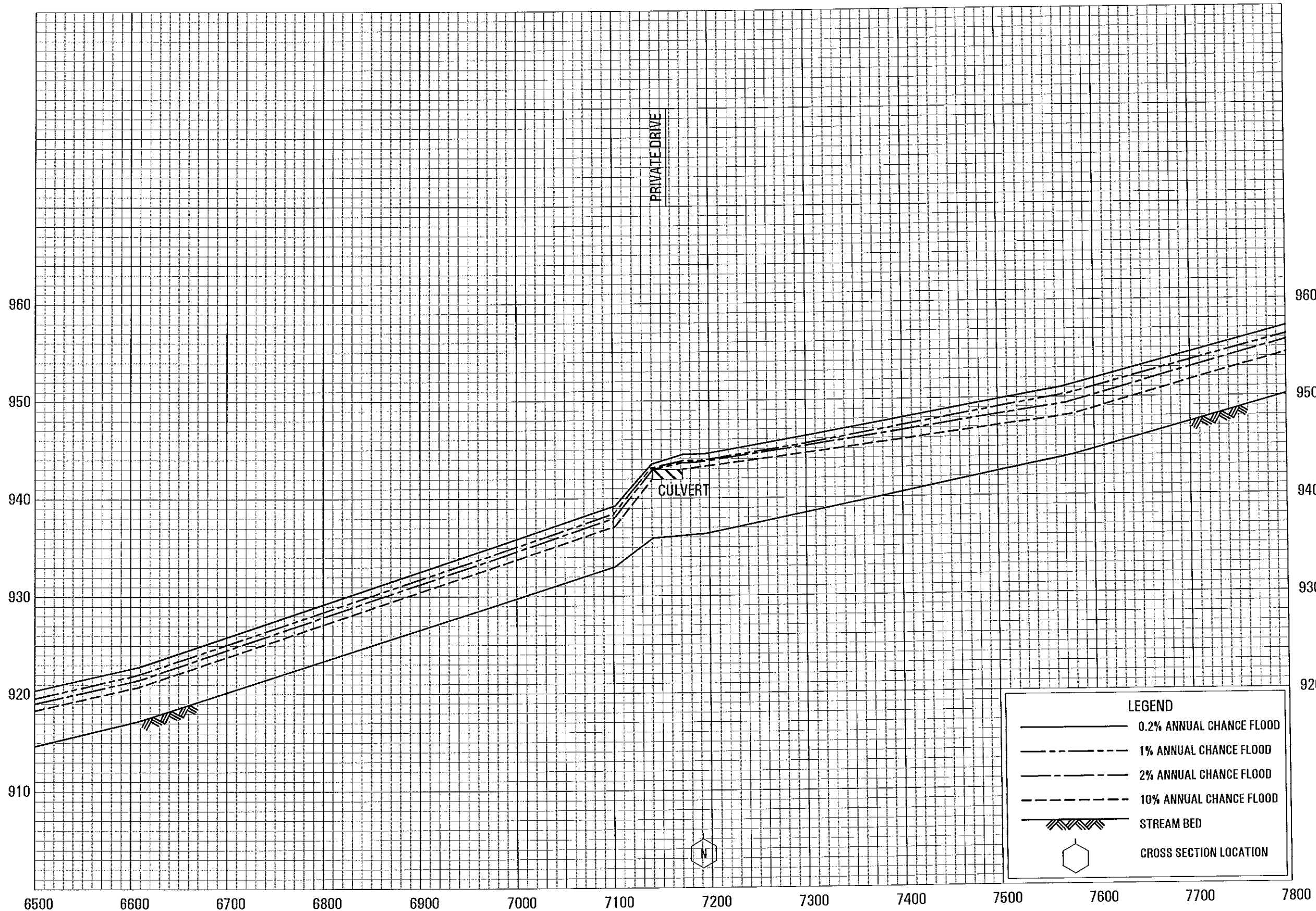


FLOOD PROFILES
SCRUBGRASS RUN

FEDERAL EMERGENCY MANAGEMENT AGENCY
ALLEGHENY COUNTY, PA
 ALL JURISDICTIONS

287P

ELEVATION IN FEET (NAVD 88)




STREAM DISTANCE IN FEET ABOVE CONFLUENCE WITH CHARTIERS CREEK

FLOOD PROFILES
SCRUBGRASS RUN

FEDERAL EMERGENCY MANAGEMENT AGENCY
ALLEGHENY COUNTY, PA
ALL JURISDICTIONS

288P

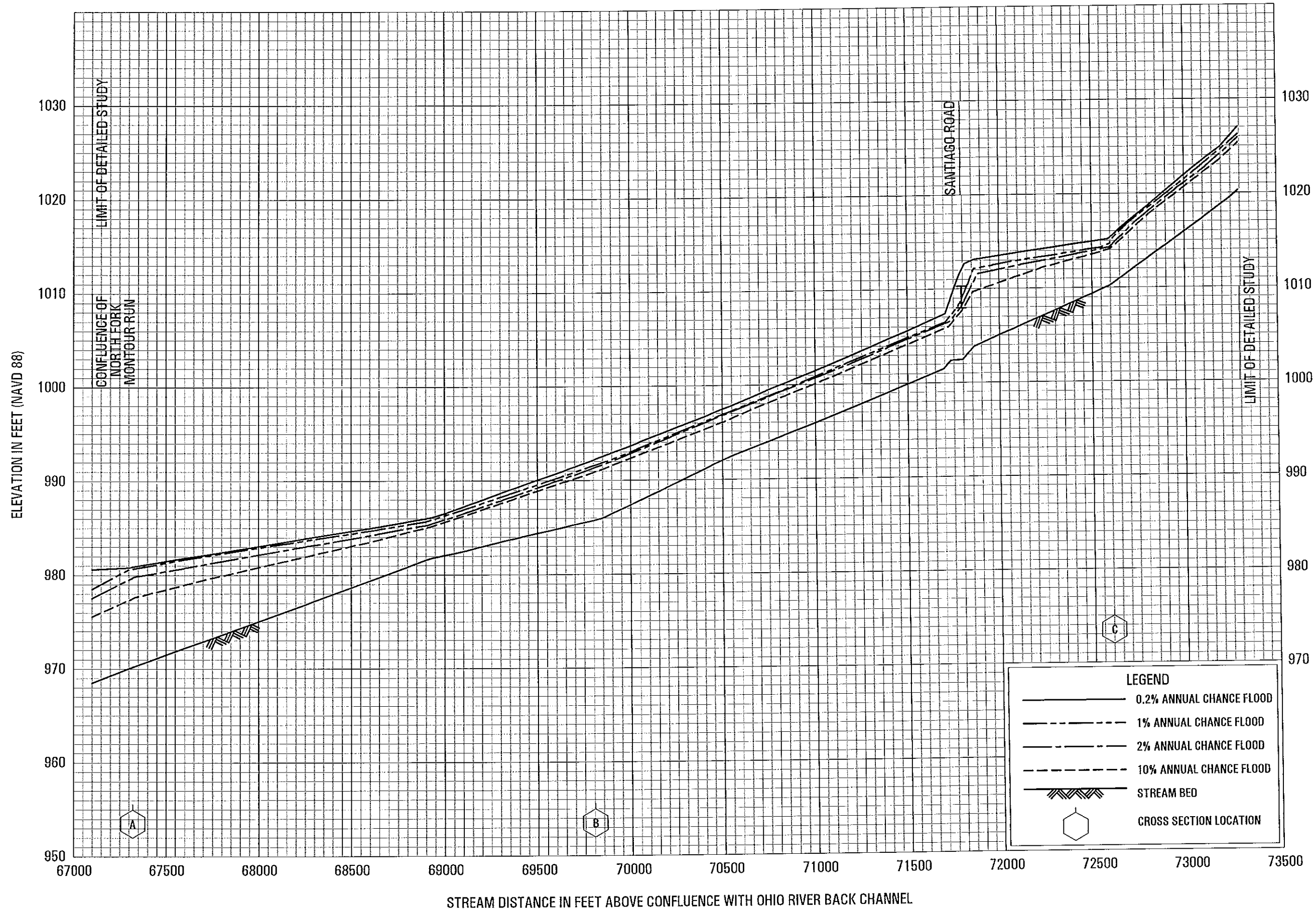
ELEVATION IN FEET (NAVD 88)



FLOOD PROFILES
SCRUBGRASS RUN

FEDERAL EMERGENCY MANAGEMENT AGENCY
ALLEGHENY COUNTY, PA
ALL JURISDICTIONS

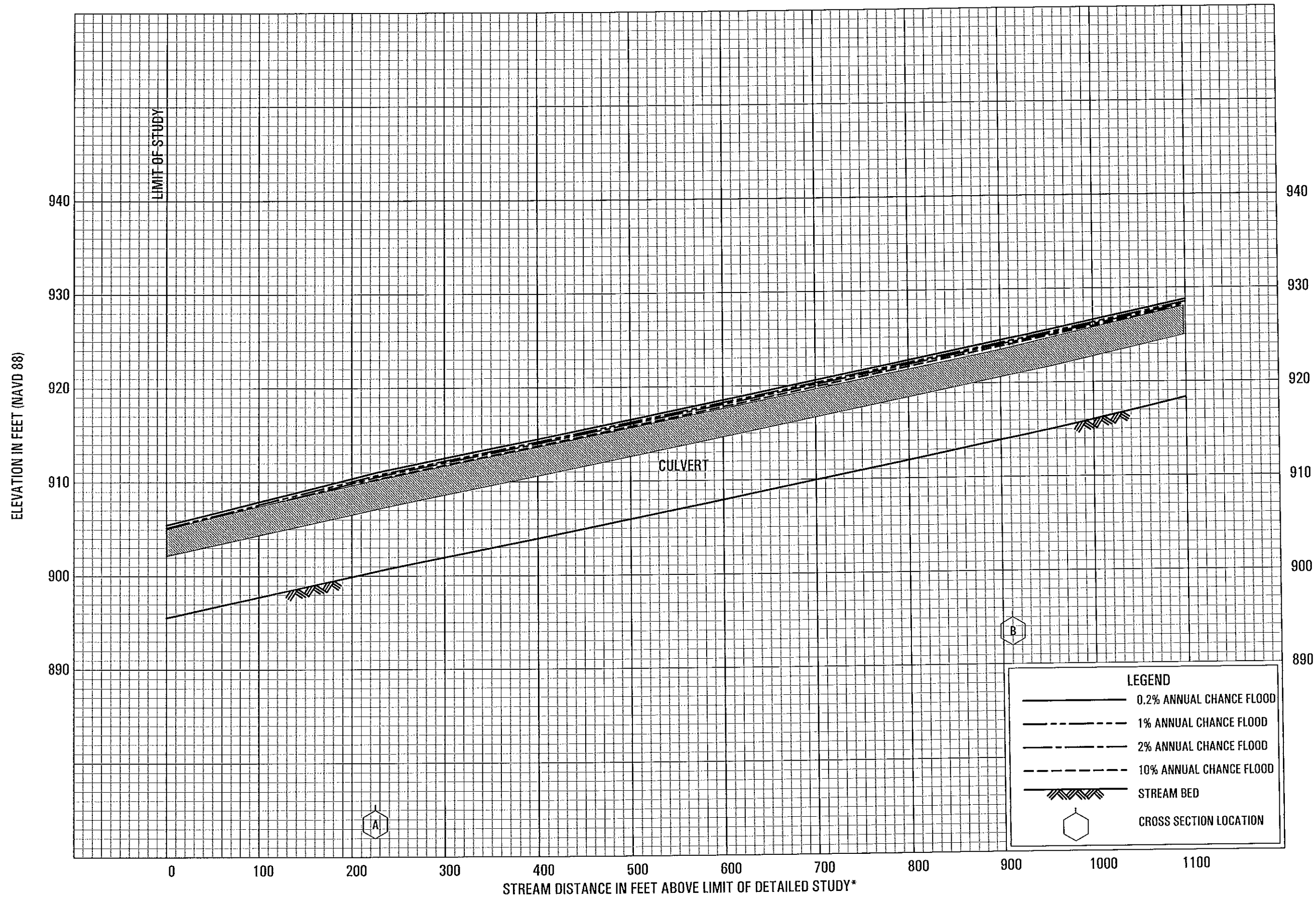
289P



FLOOD PROFILES

SOUTH FORK MONTOUR RUN

FEDERAL EMERGENCY MANAGEMENT AGENCY
 ALLEGHENY COUNTY, PA
 ALL JURISDICTIONS



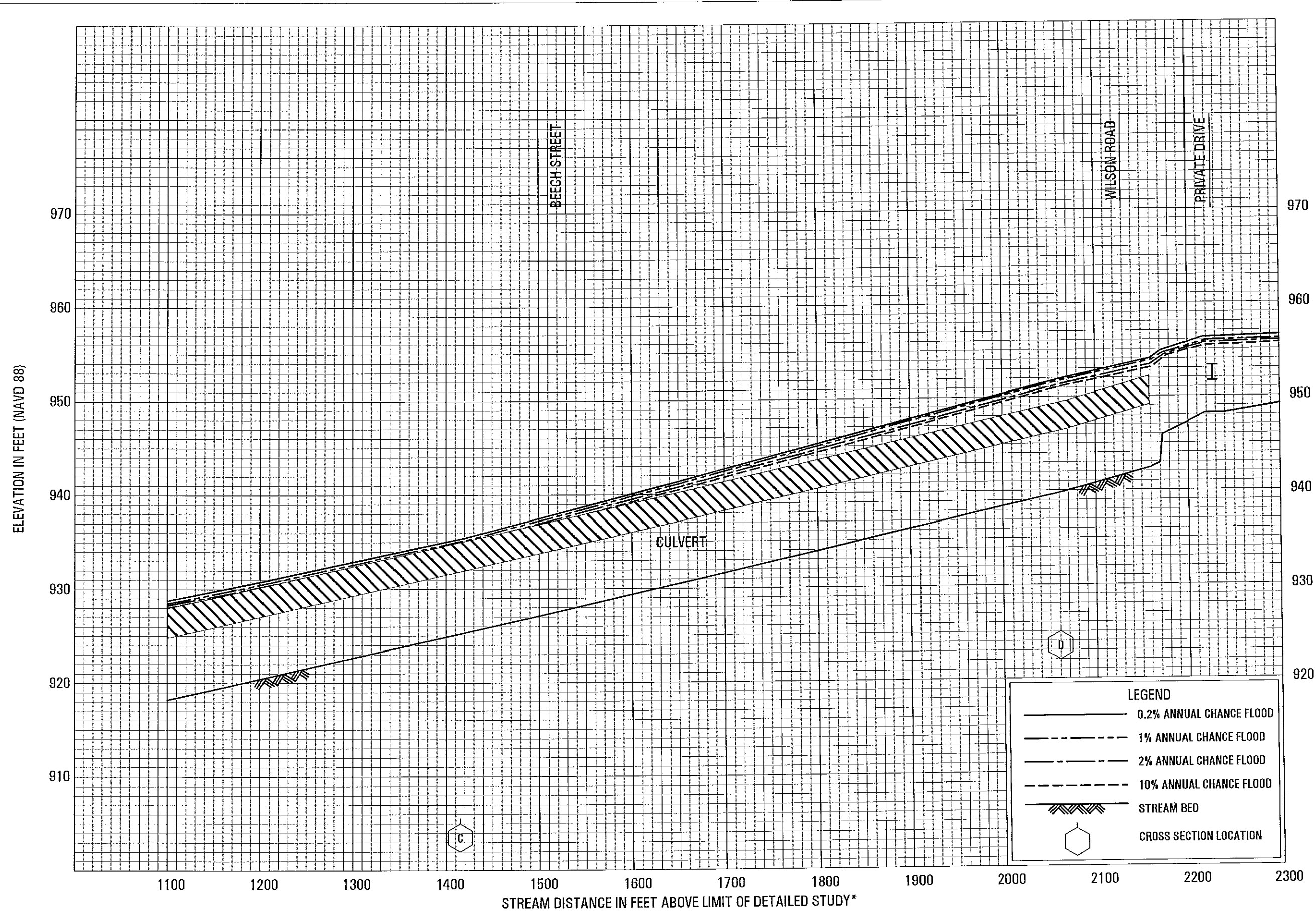
LEGEND	
	0.2% ANNUAL CHANCE FLOOD
	1% ANNUAL CHANCE FLOOD
	2% ANNUAL CHANCE FLOOD
	10% ANNUAL CHANCE FLOOD
	STREAM BED
	CROSS SECTION LOCATION

FLOOD PROFILES
 SPRING GARDEN RUN

FEDERAL EMERGENCY MANAGEMENT AGENCY
 ALLEGHENY COUNTY, PA
 ALL JURISDICTIONS

291P

*LIMIT OF DETAILED STUDY IS LOCATED APPROXIMATELY 1,530 FEET DOWNSTREAM OF BEECH STREET

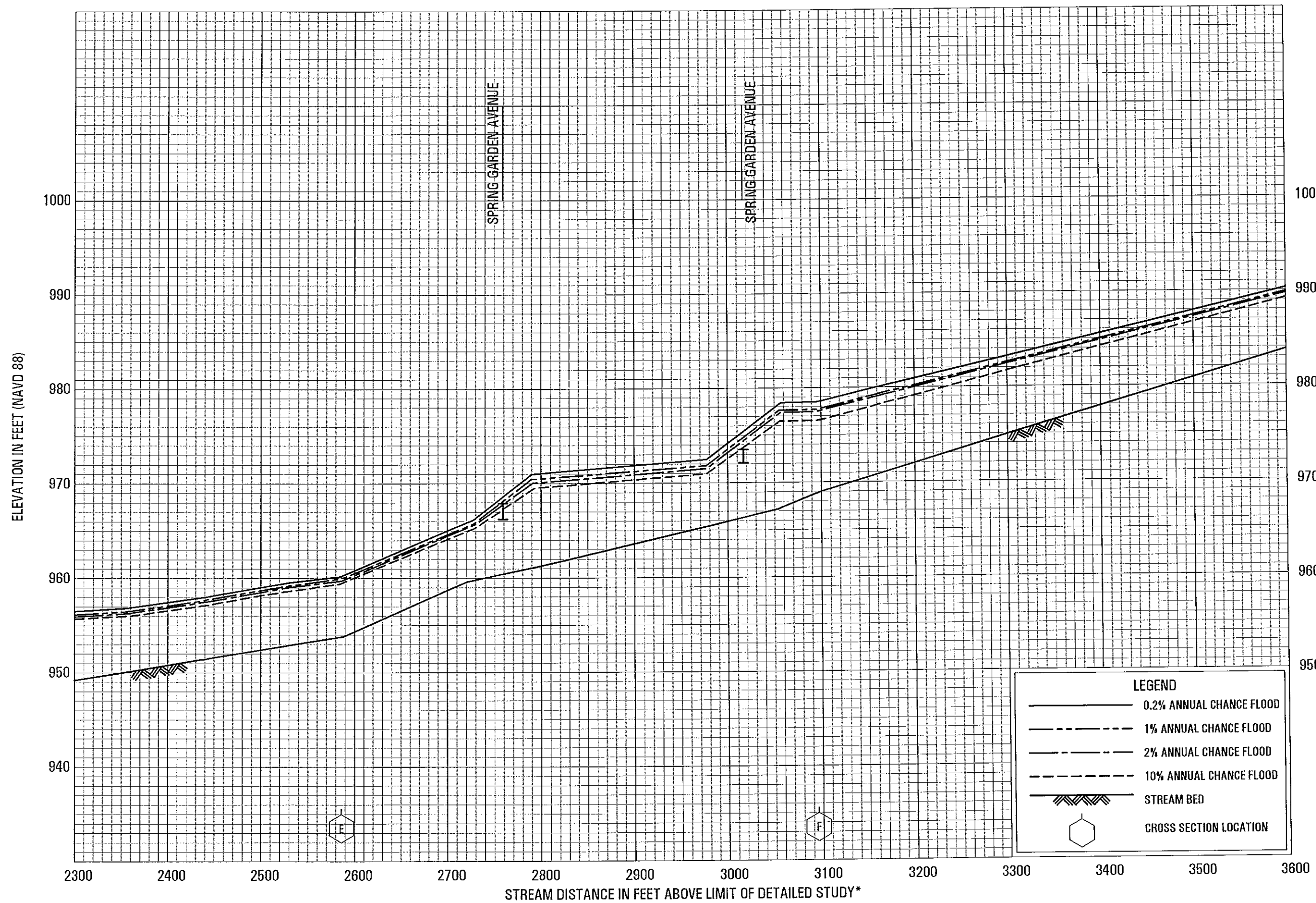


*LIMIT OF DETAILED STUDY IS LOCATED APPROXIMATELY 1,530 FEET DOWNSTREAM OF BEECH STREET

FLOOD PROFILES
 SPRING GARDEN RUN

FEDERAL EMERGENCY MANAGEMENT AGENCY
 ALLEGHENY COUNTY, PA
 ALL JURISDICTIONS


292P



FEDERAL EMERGENCY MANAGEMENT AGENCY
ALLEGHENY COUNTY, PA
 ALL JURISDICTIONS

FLOOD PROFILES
 SPRING GARDEN RUN


*LIMIT OF DETAILED STUDY IS LOCATED APPROXIMATELY 1,530 FEET DOWNSTREAM OF BEECH STREET



*LIMIT OF DETAILED STUDY IS LOCATED APPROXIMATELY 1,530 FEET DOWNSTREAM OF BEECH STREET

FLOOD PROFILES
SPRING GARDEN RUN

FEDERAL EMERGENCY MANAGEMENT AGENCY
ALLEGHENY COUNTY, PA
ALL JURISDICTIONS

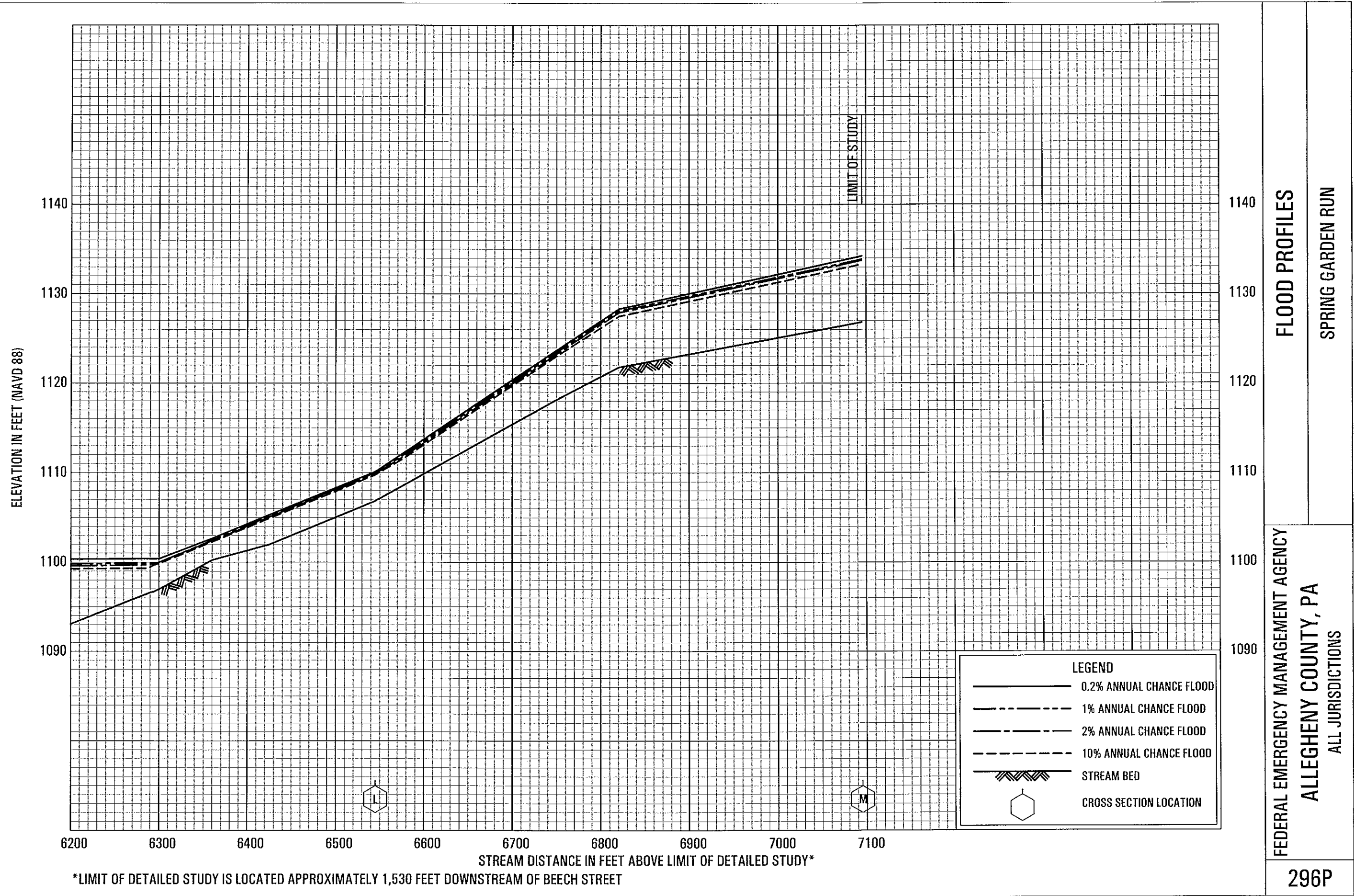


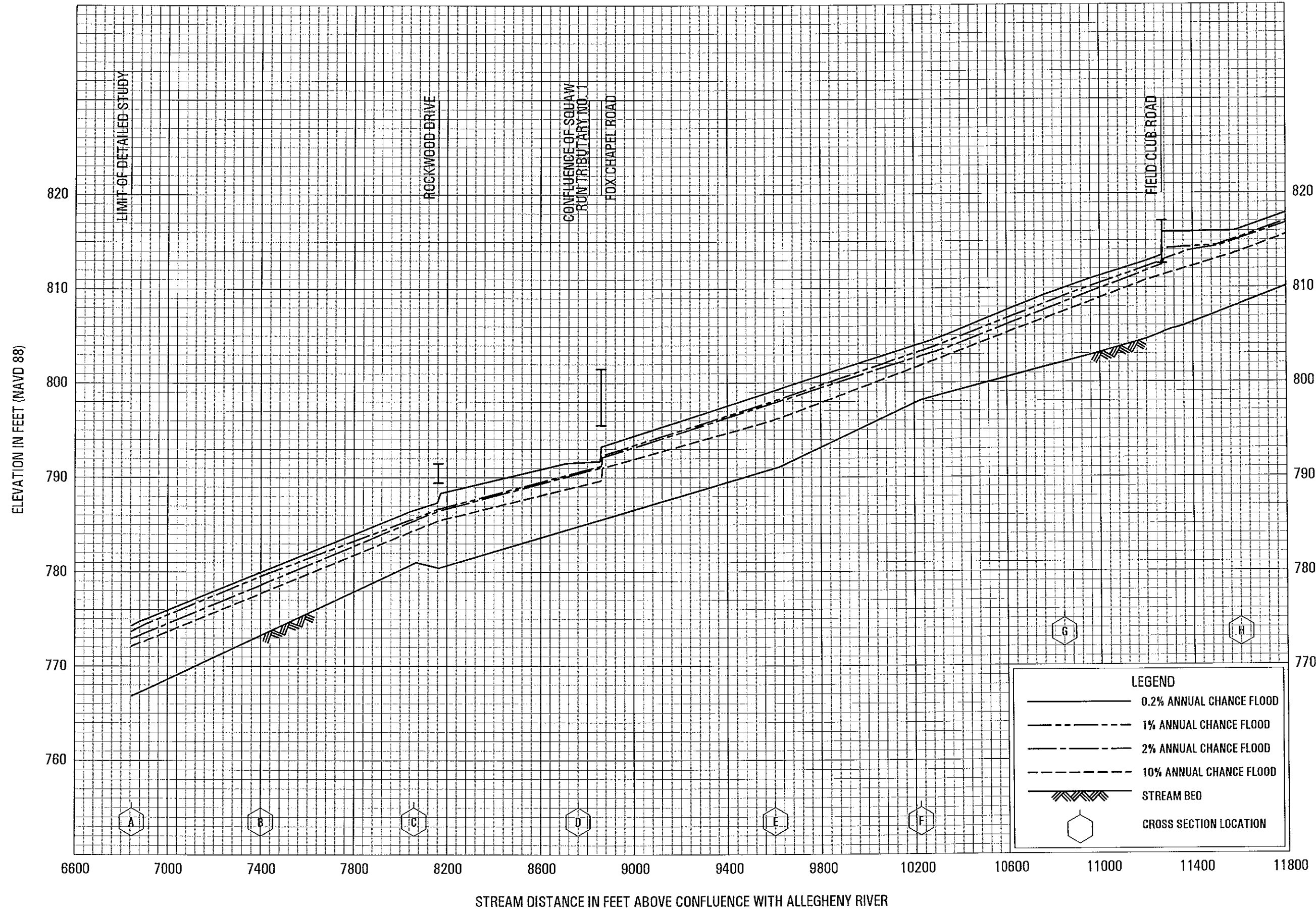
*LIMIT OF DETAILED STUDY IS LOCATED APPROXIMATELY 1,530 FEET DOWNSTREAM OF BEECH STREET

FLOOD PROFILES
SPRING GARDEN RUN

FEDERAL EMERGENCY MANAGEMENT AGENCY
ALLEGHENY COUNTY, PA
ALL JURISDICTIONS

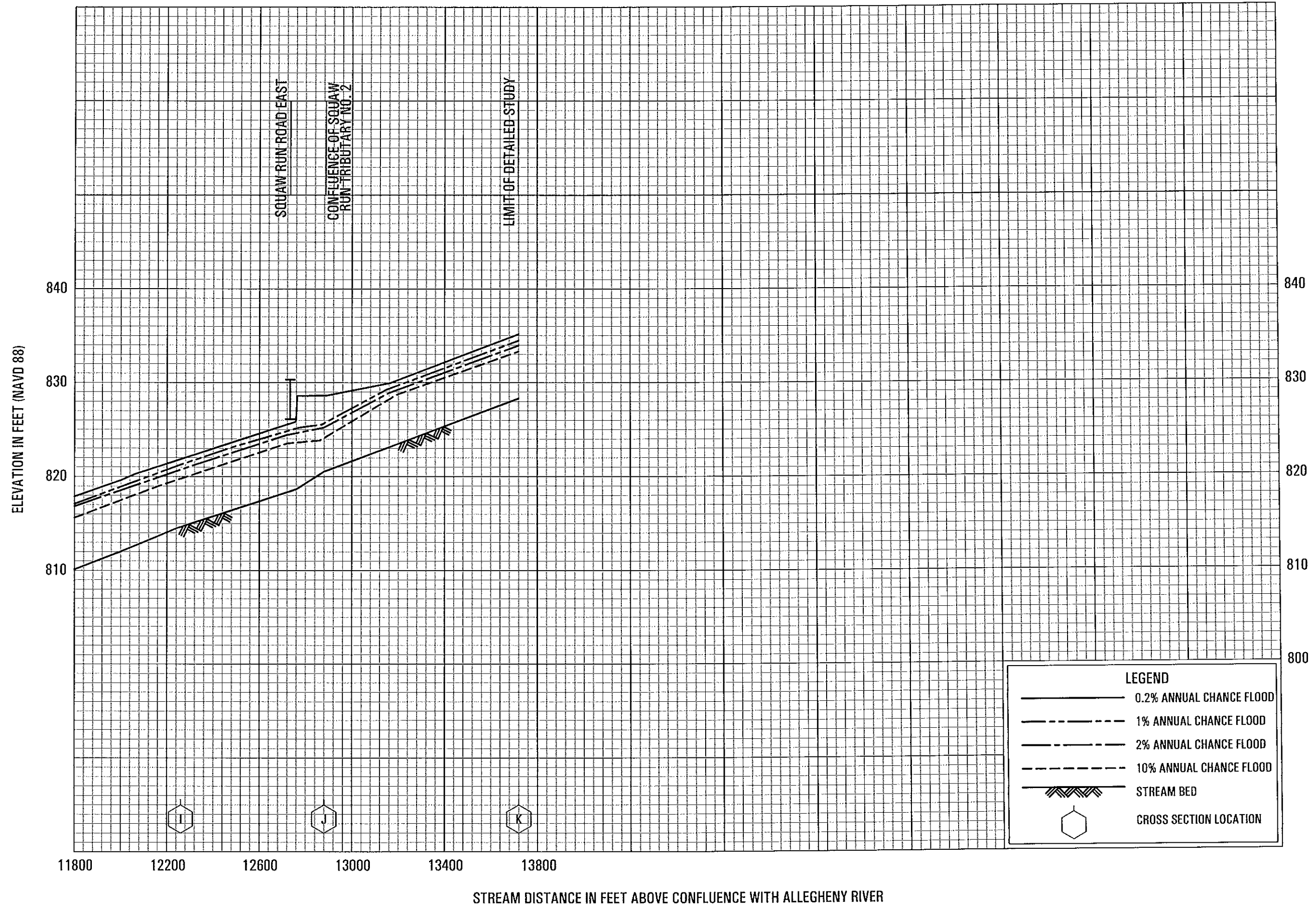
295P





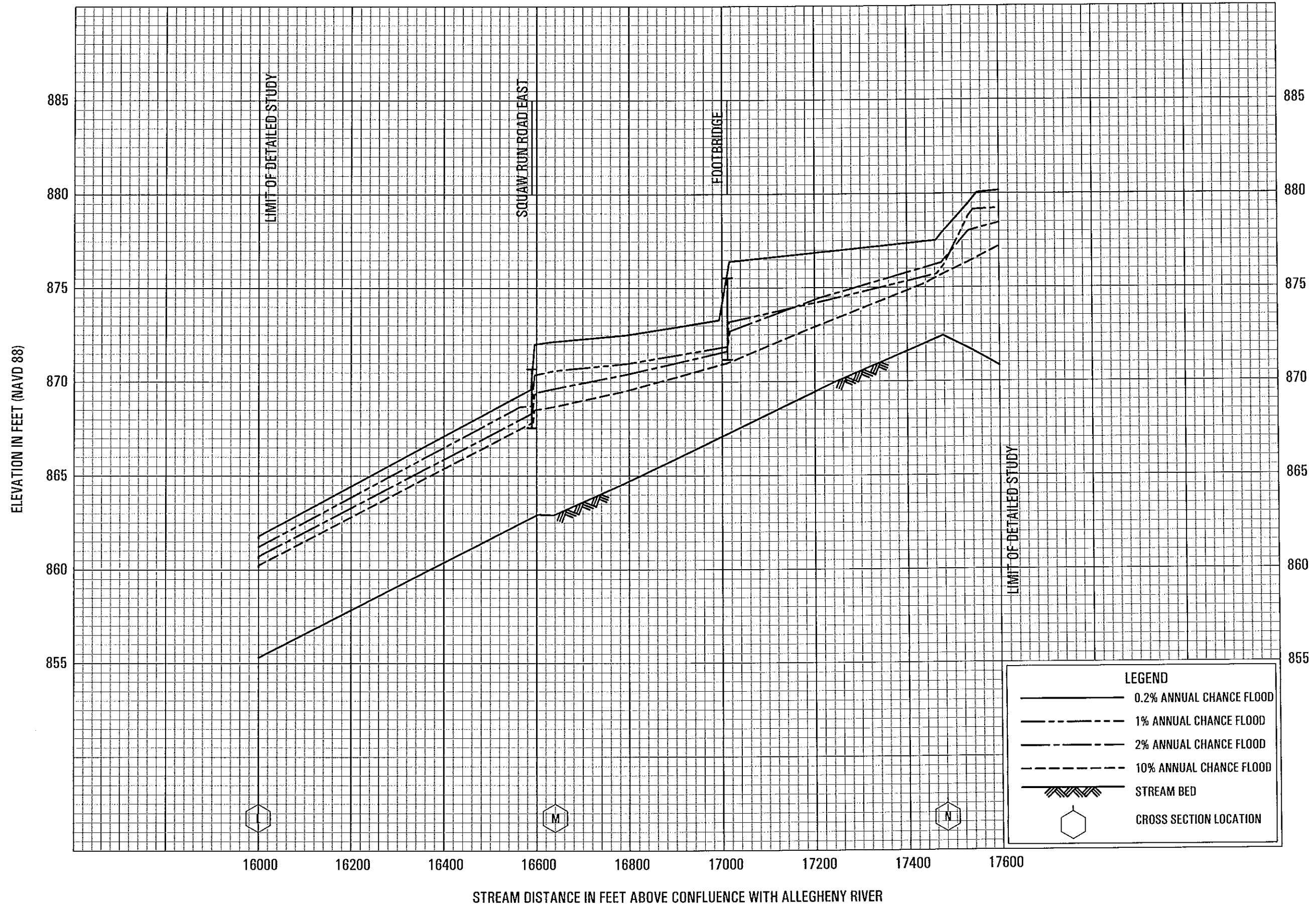
FLOOD PROFILES
SQUAW RUN

FEDERAL EMERGENCY MANAGEMENT AGENCY
ALLEGHENY COUNTY, PA
ALL JURISDICTIONS



FLOOD PROFILES
SQUAW RUN

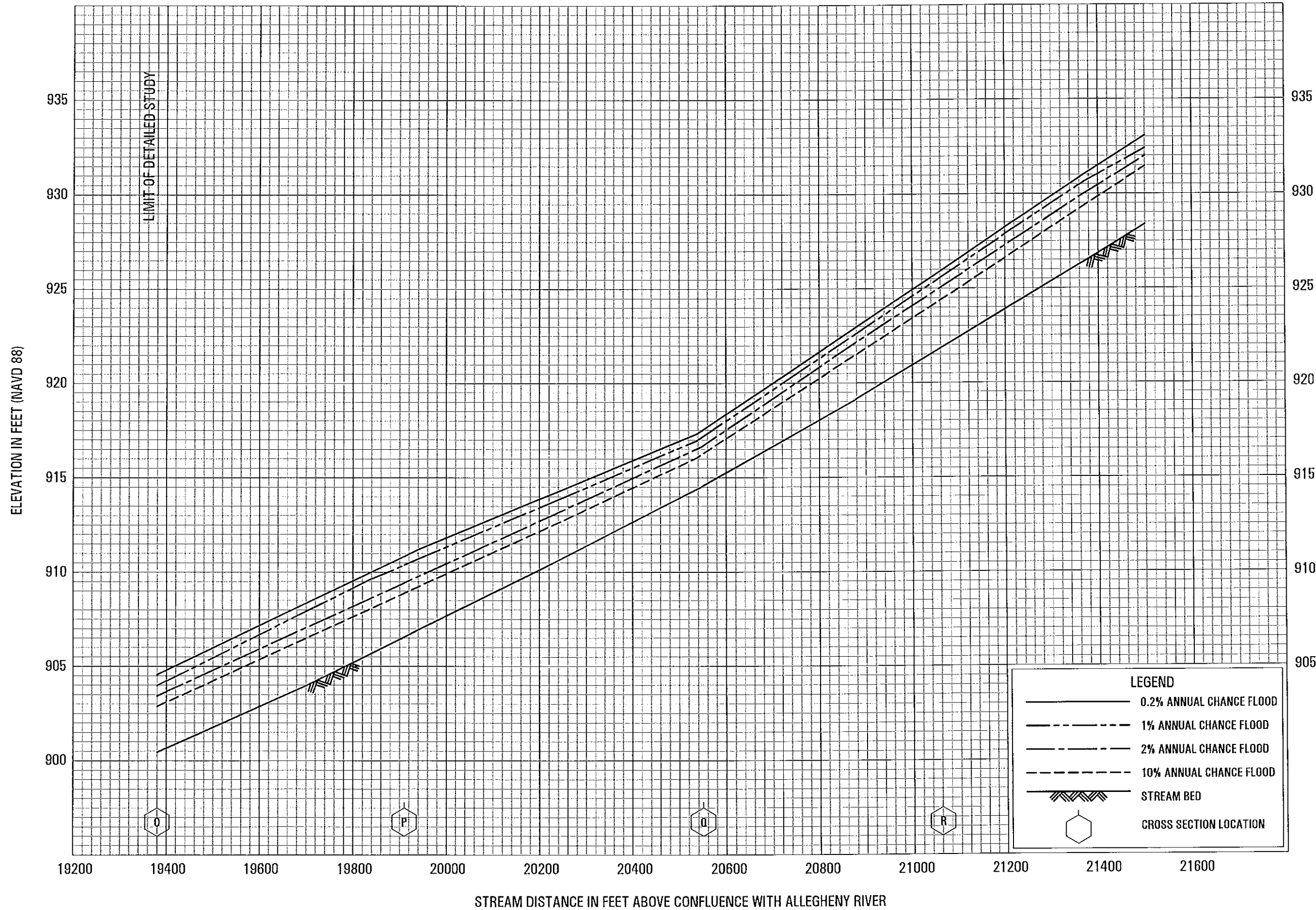
FEDERAL EMERGENCY MANAGEMENT AGENCY
ALLEGHENY COUNTY, PA
ALL JURISDICTIONS



LEGEND	
	0.2% ANNUAL CHANCE FLOOD
	1% ANNUAL CHANCE FLOOD
	2% ANNUAL CHANCE FLOOD
	10% ANNUAL CHANCE FLOOD
	STREAM BED
	CROSS SECTION LOCATION

FLOOD PROFILES
SQUAW RUN

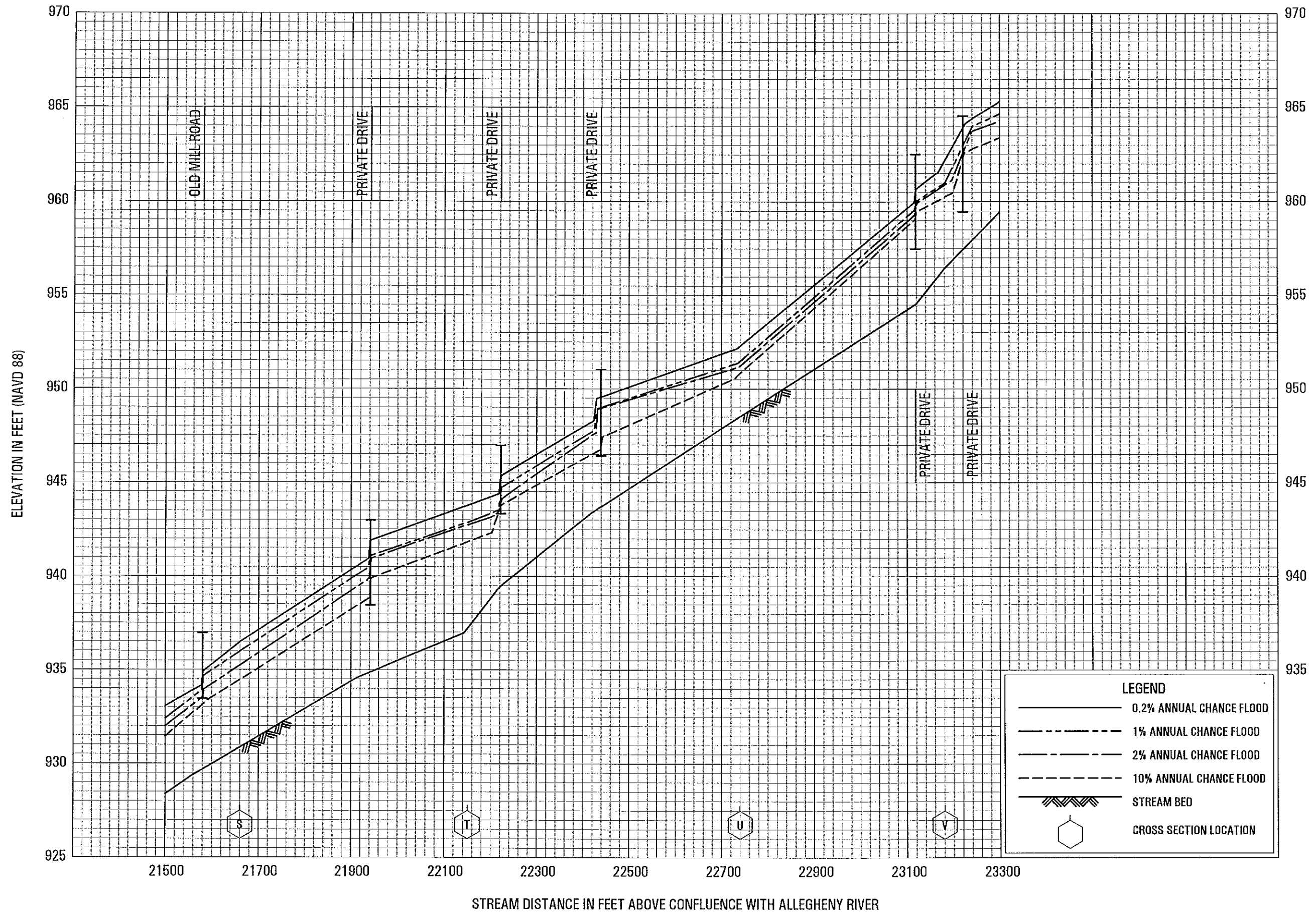
FEDERAL EMERGENCY MANAGEMENT AGENCY
ALLEGHENY COUNTY, PA
ALL JURISDICTIONS



FLOOD PROFILES
SQUAW RUN

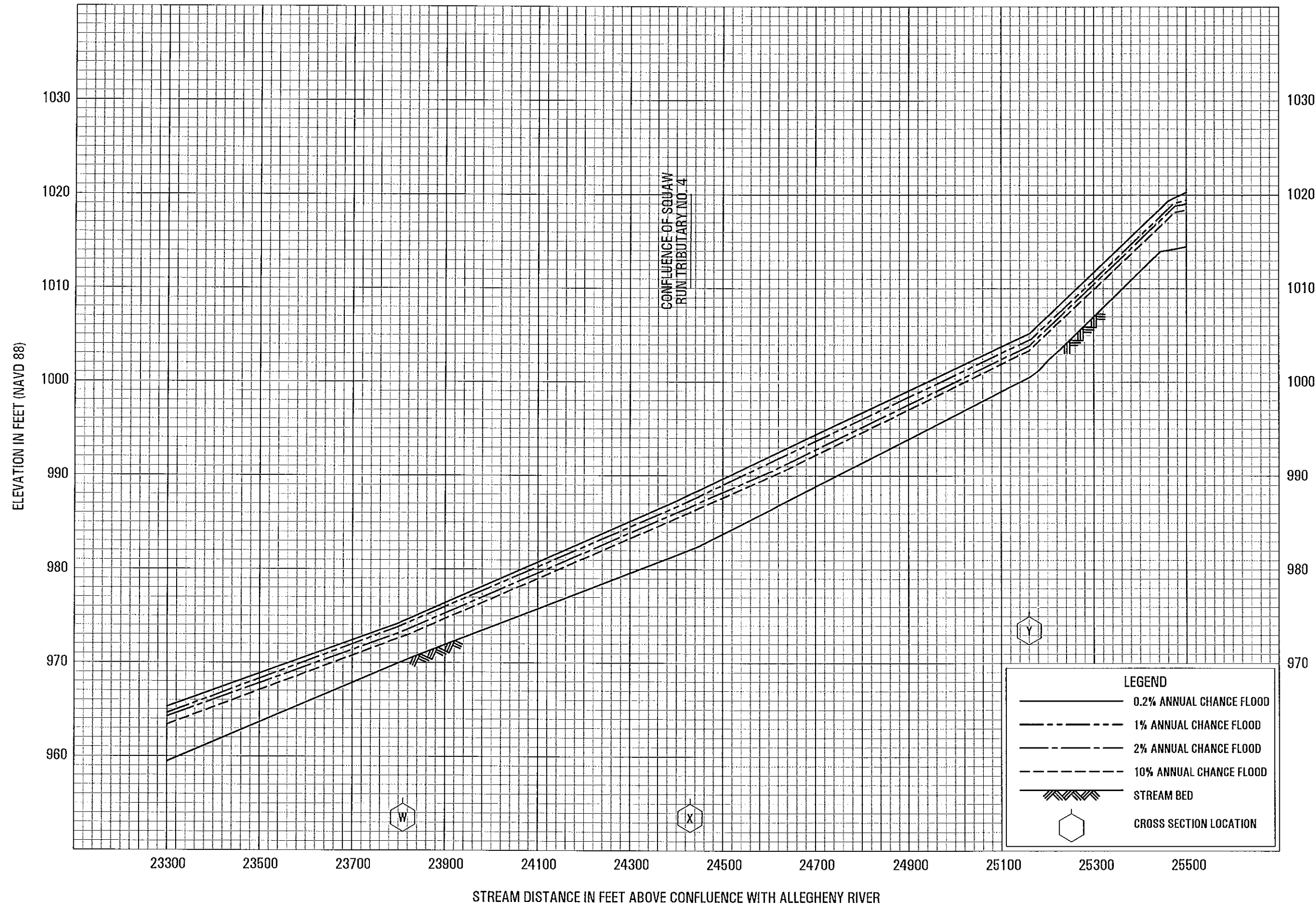
FEDERAL EMERGENCY MANAGEMENT AGENCY
ALLEGHENY COUNTY, PA
ALL JURISDICTIONS

300P



FLOOD PROFILES
SQUAW RUN

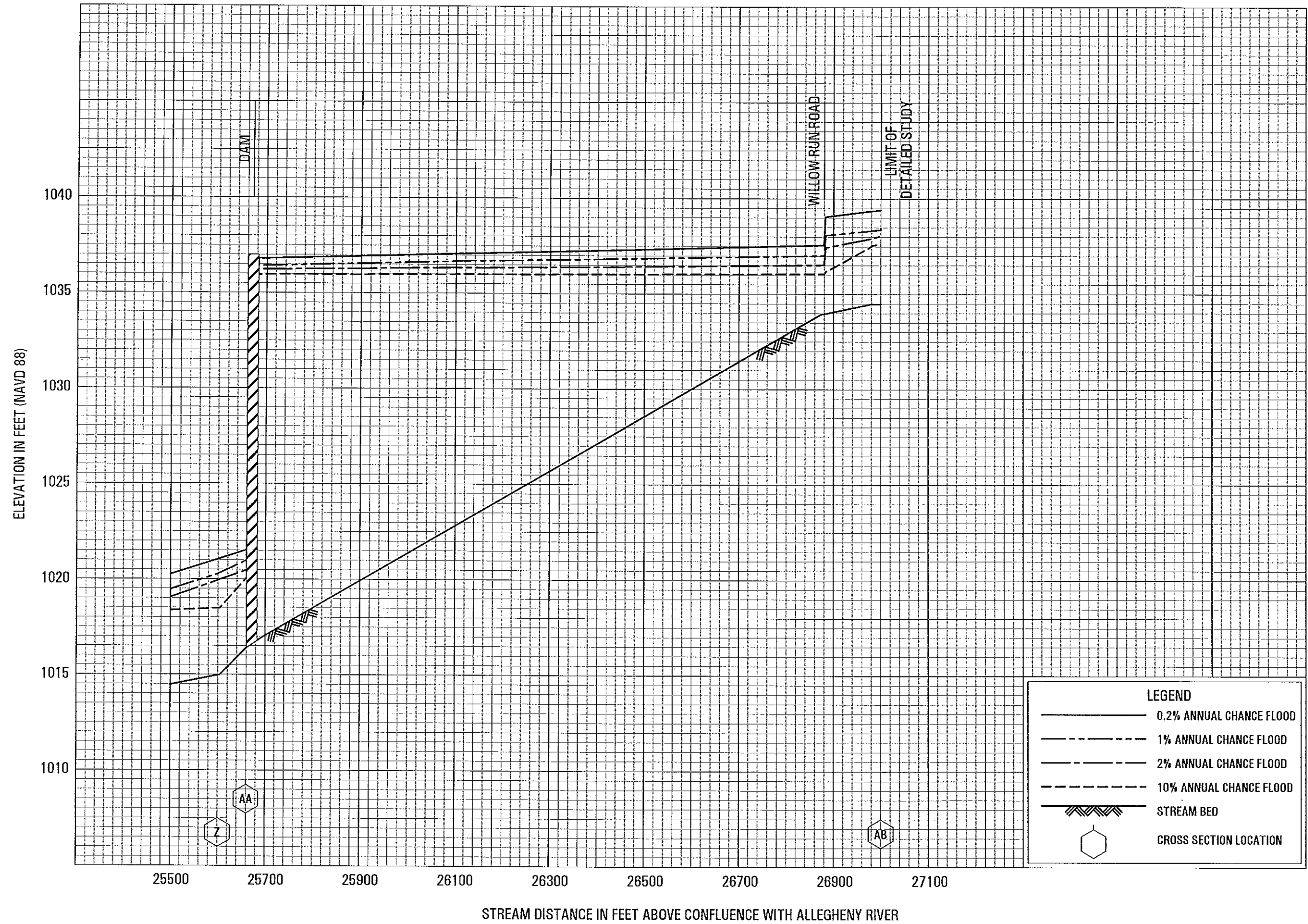
FEDERAL EMERGENCY MANAGEMENT AGENCY
ALLEGHENY COUNTY, PA
ALL JURISDICTIONS



FLOOD PROFILES
SQUAW RUN

FEDERAL EMERGENCY MANAGEMENT AGENCY
ALLEGHENY COUNTY, PA
ALL JURISDICTIONS

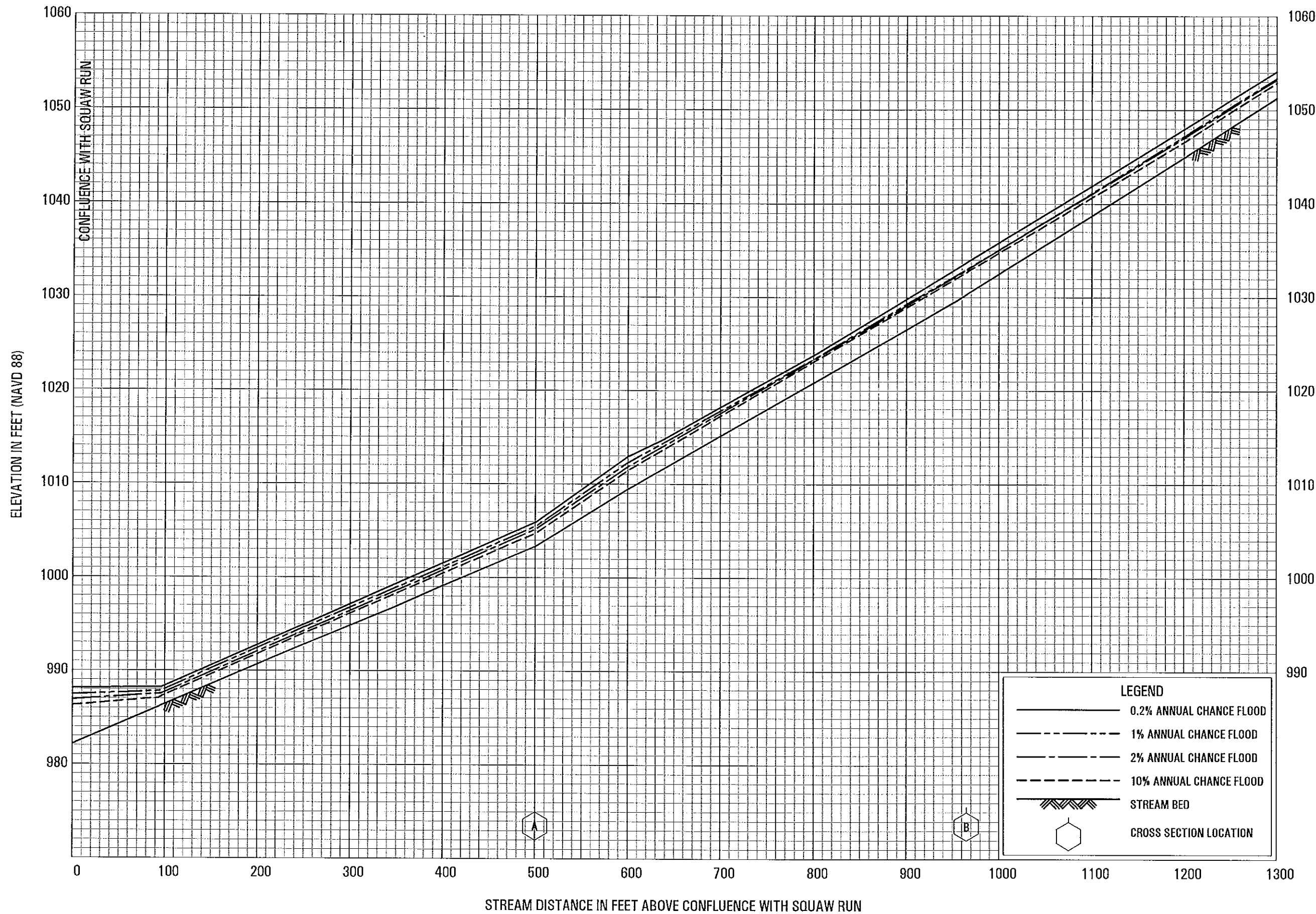
302P



FLOOD PROFILES
SQUAW RUN

FEDERAL EMERGENCY MANAGEMENT AGENCY
ALLEGHENY COUNTY, PA
ALL JURISDICTIONS

303P



FLOOD PROFILES

SQUAW RUN TRIBUTARY NO. 4

FEDERAL EMERGENCY MANAGEMENT AGENCY
 ALLEGHENY COUNTY, PA
 ALL JURISDICTIONS

306P