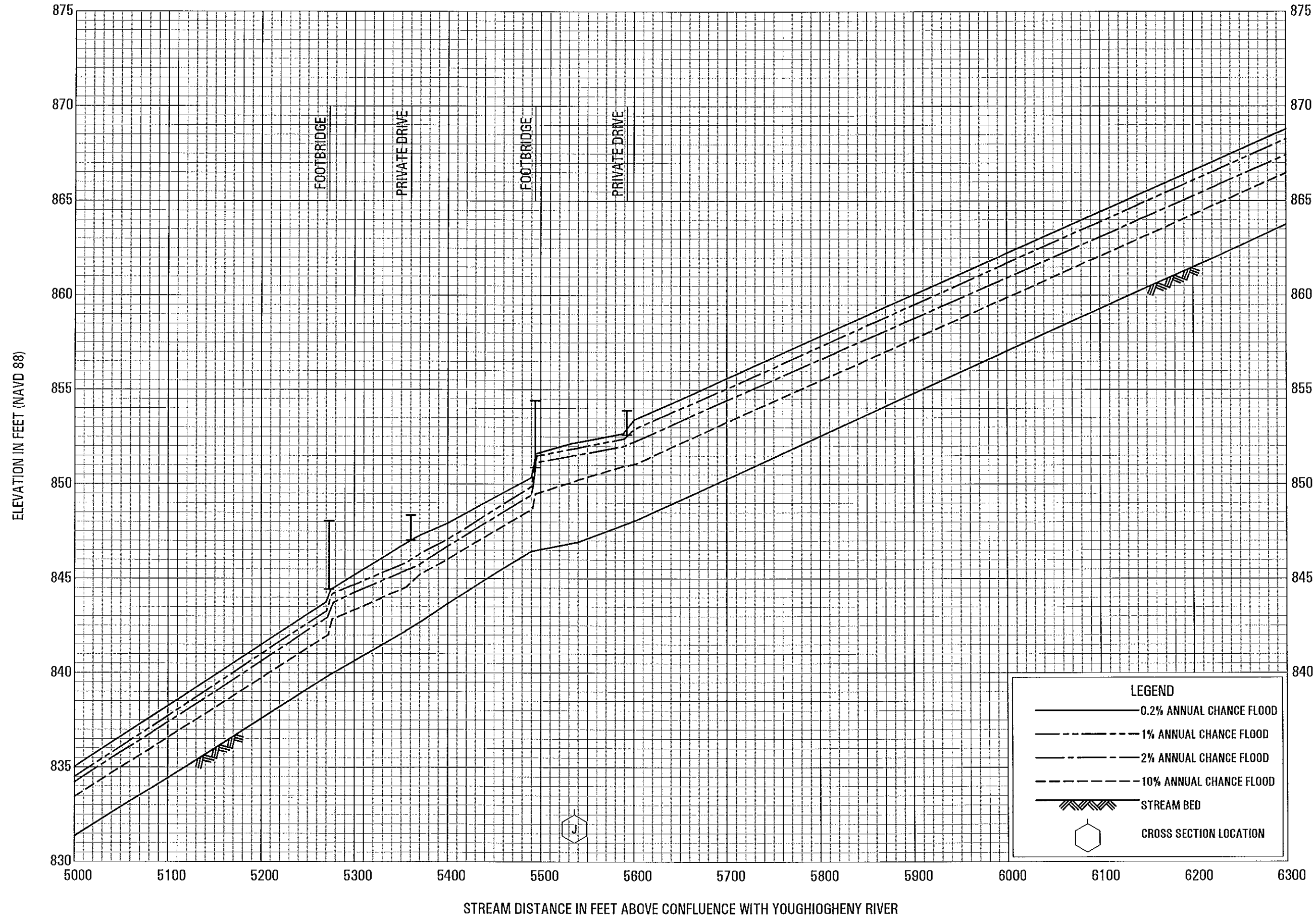


FLOOD PROFILES

WILDCAT RUN

FEDERAL EMERGENCY MANAGEMENT AGENCY
 ALLEGHENY COUNTY, PA
 ALL JURISDICTIONS

341P

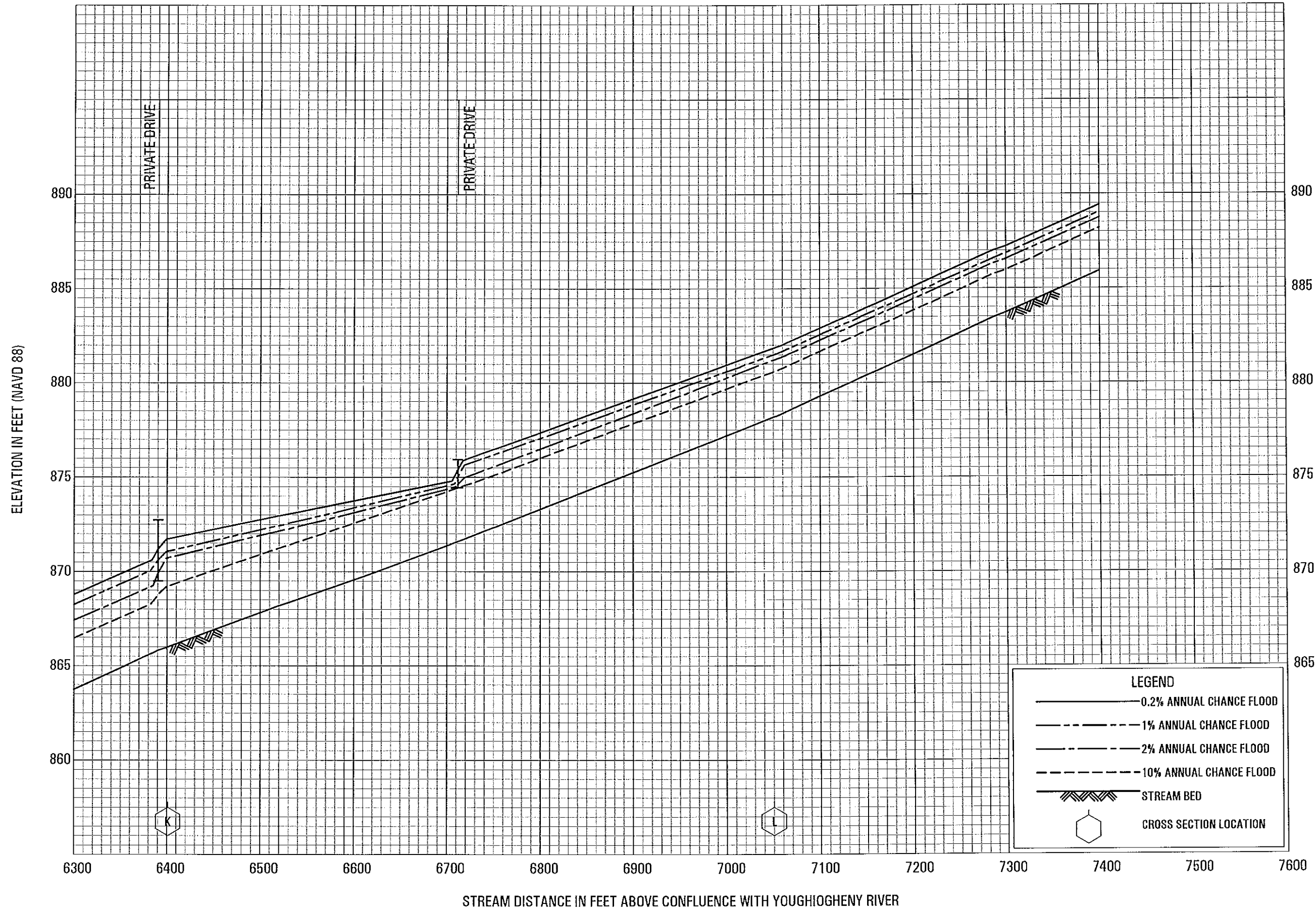


FLOOD PROFILES

WILDCAT RUN

FEDERAL EMERGENCY MANAGEMENT AGENCY
 ALLEGHENY COUNTY, PA
 ALL JURISDICTIONS

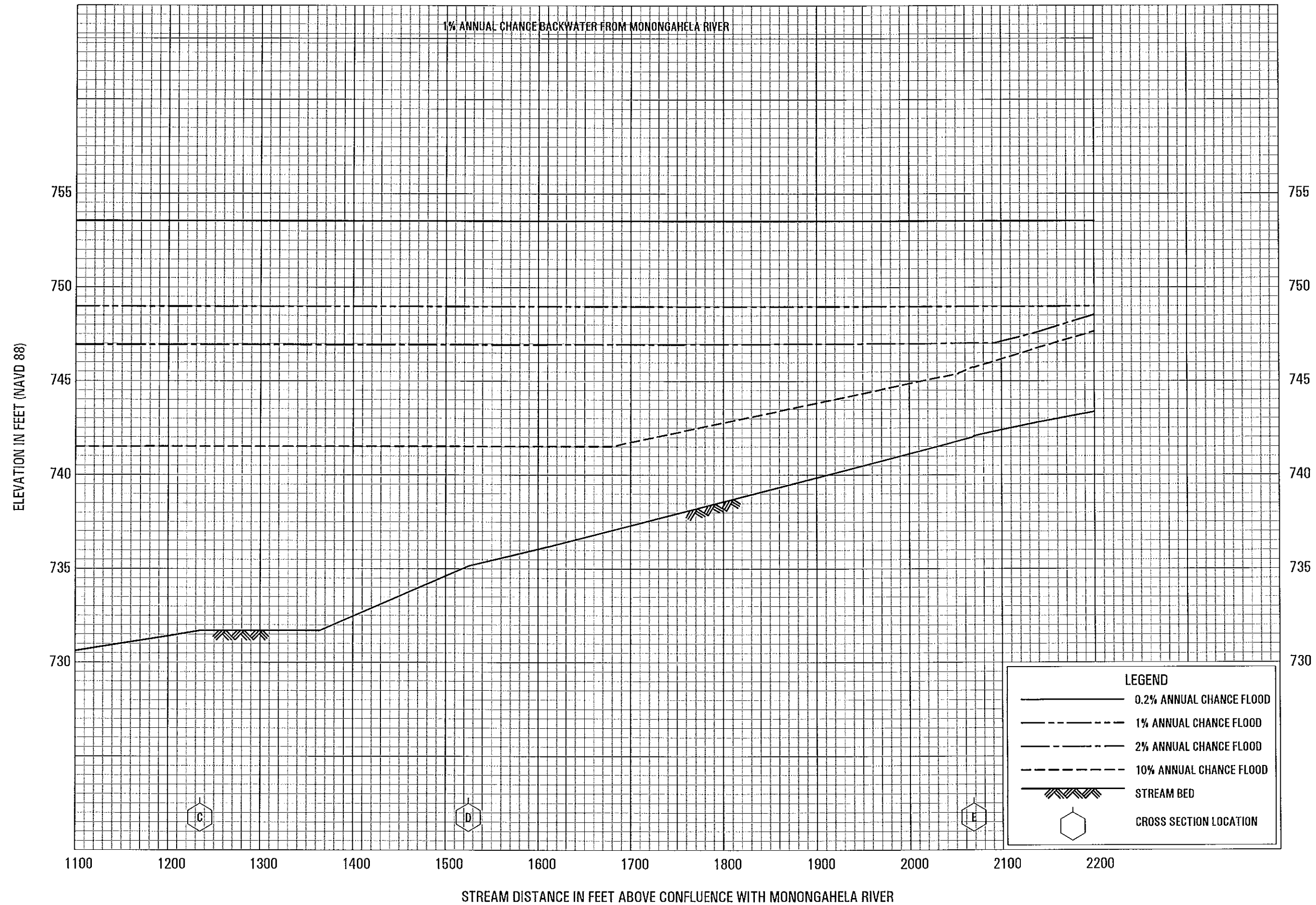
343P



FLOOD PROFILES

WILDCAT RUN

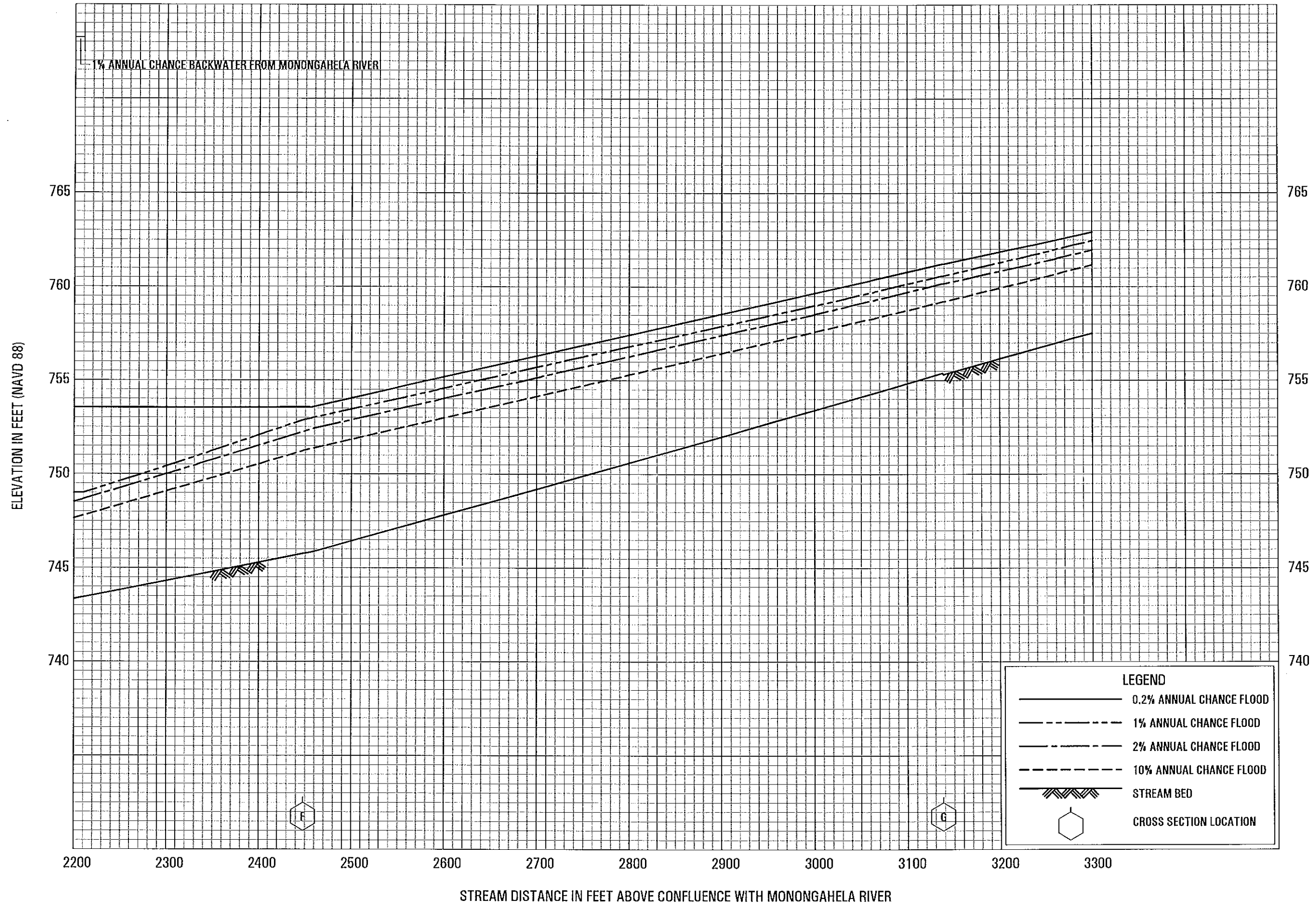
FEDERAL EMERGENCY MANAGEMENT AGENCY
ALLEGHENY COUNTY, PA
 ALL JURISDICTIONS



FLOOD PROFILES
WYLIE RUN

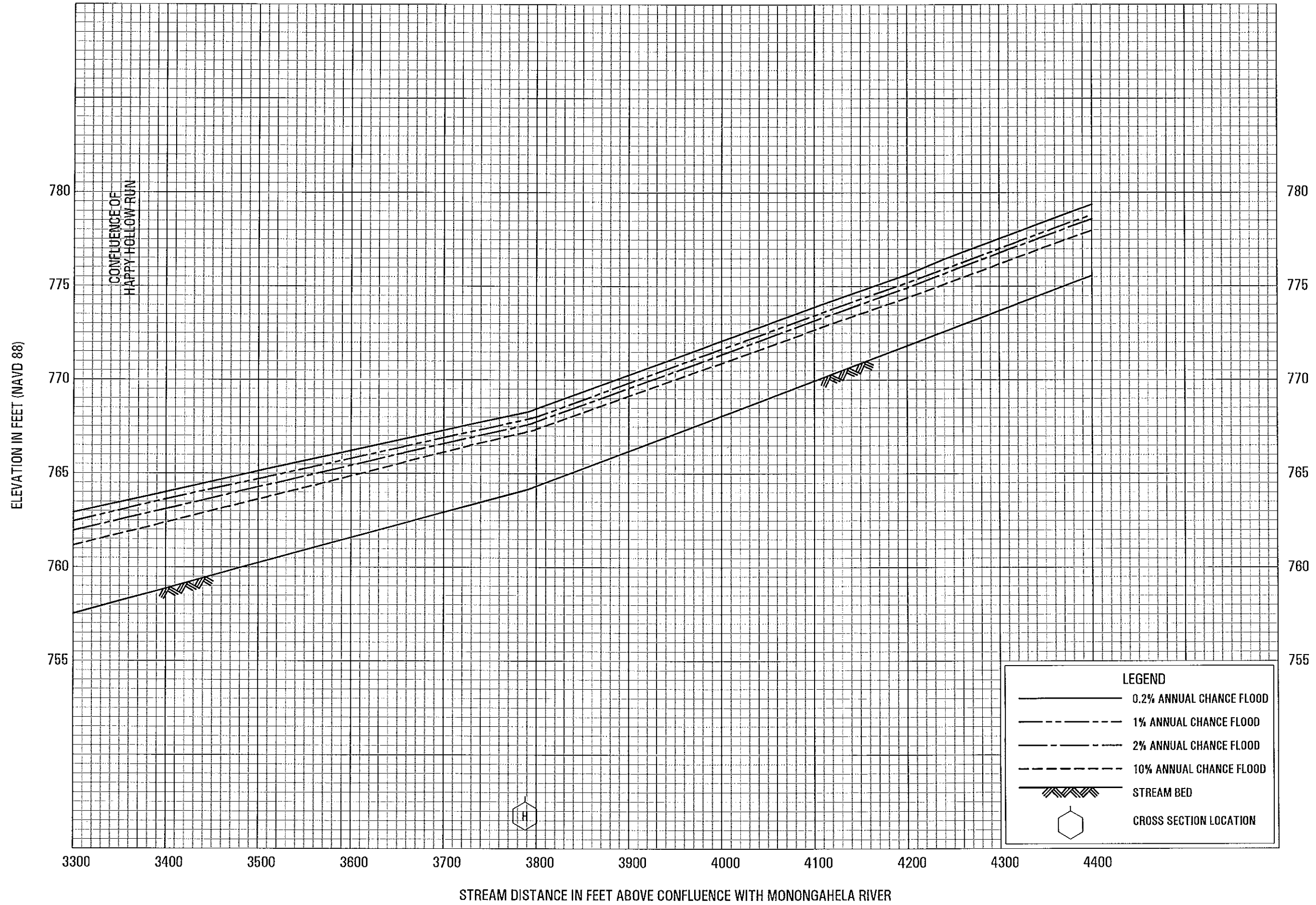
FEDERAL EMERGENCY MANAGEMENT AGENCY
ALLEGHENY COUNTY, PA
ALL JURISDICTIONS

347P



FLOOD PROFILES
WYLIE RUN

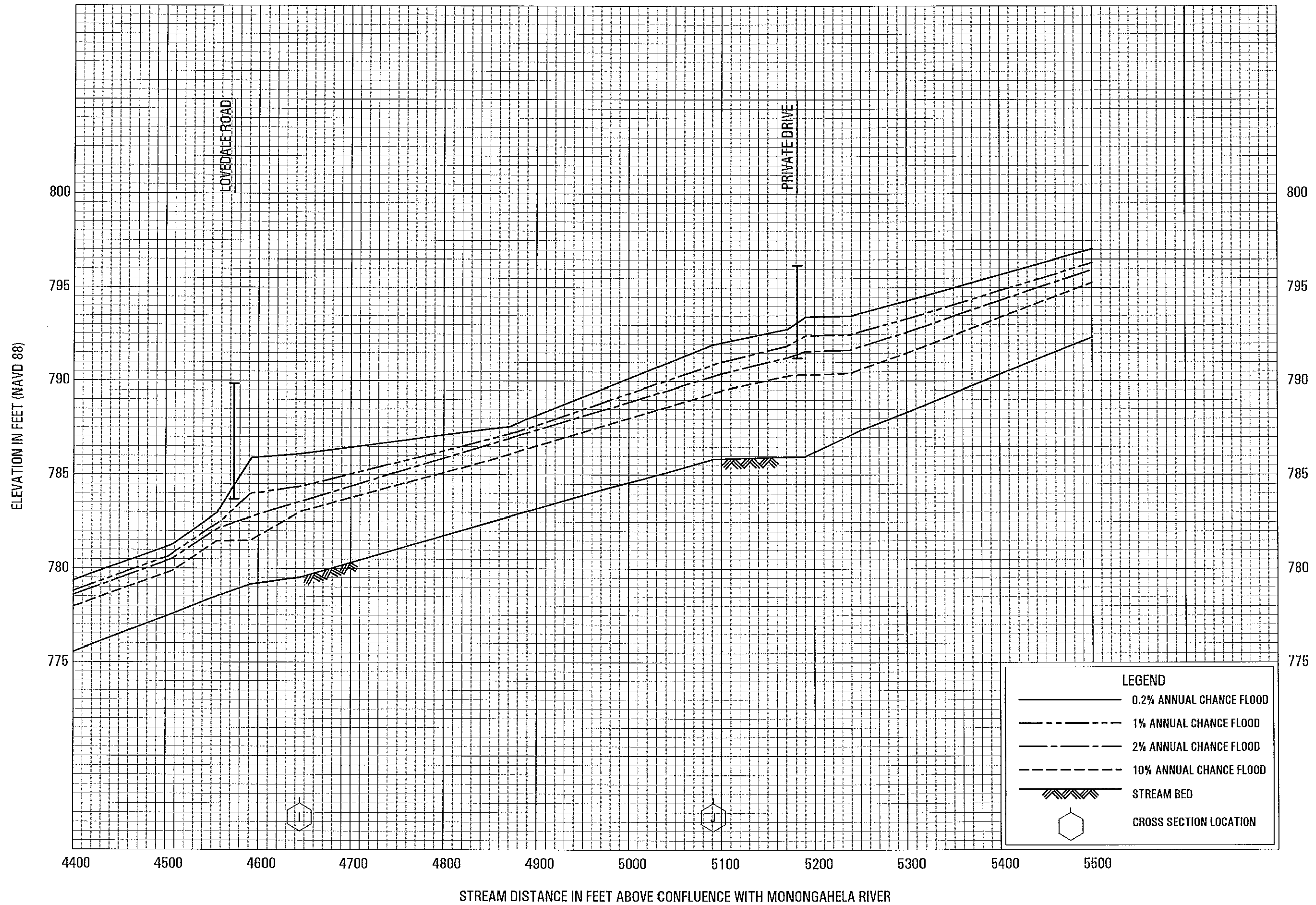
FEDERAL EMERGENCY MANAGEMENT AGENCY
ALLEGHENY COUNTY, PA
ALL JURISDICTIONS



FLOOD PROFILES
WYLIE RUN

FEDERAL EMERGENCY MANAGEMENT AGENCY
ALLEGHENY COUNTY, PA
ALL JURISDICTIONS

349P



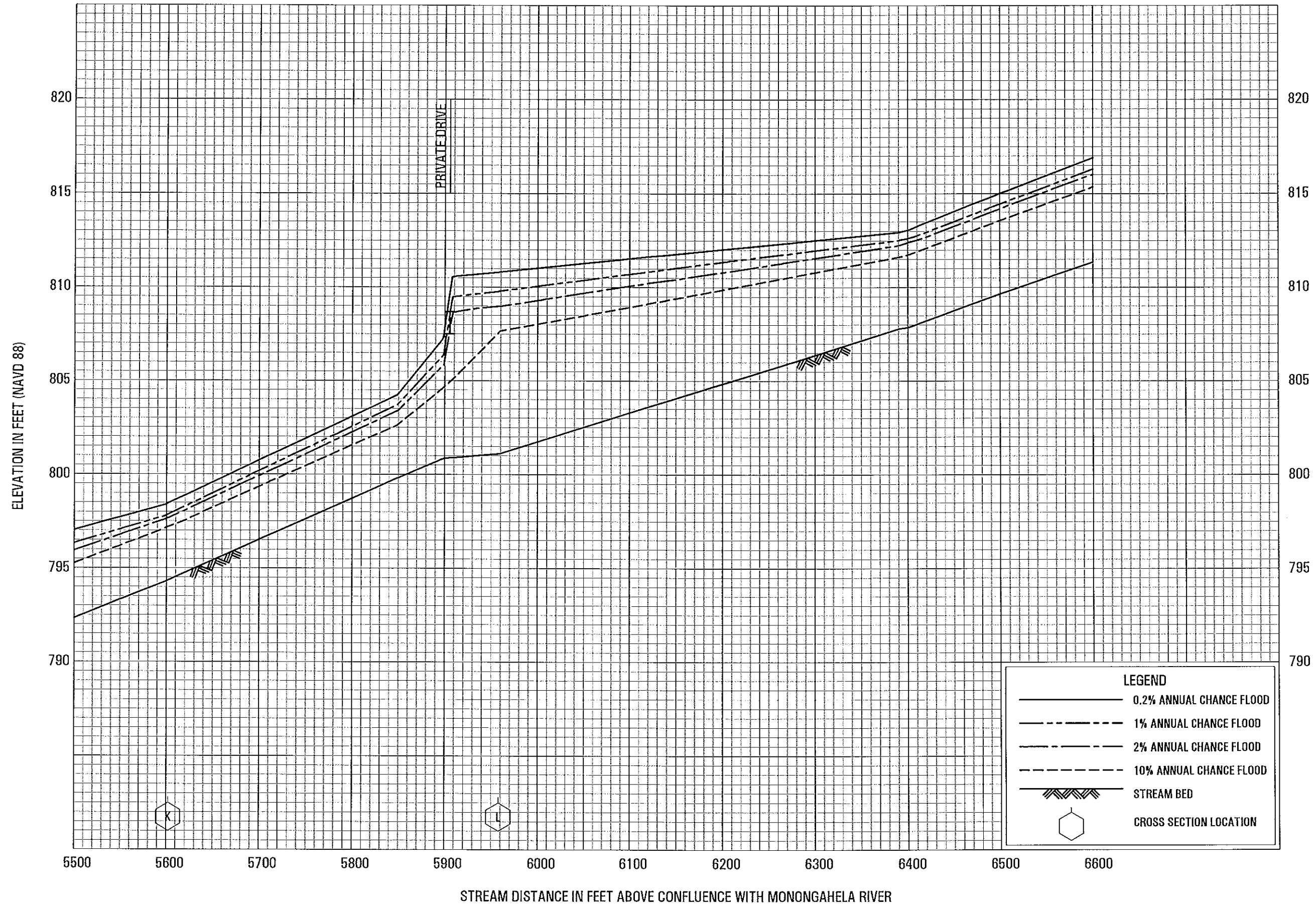
FLOOD PROFILES

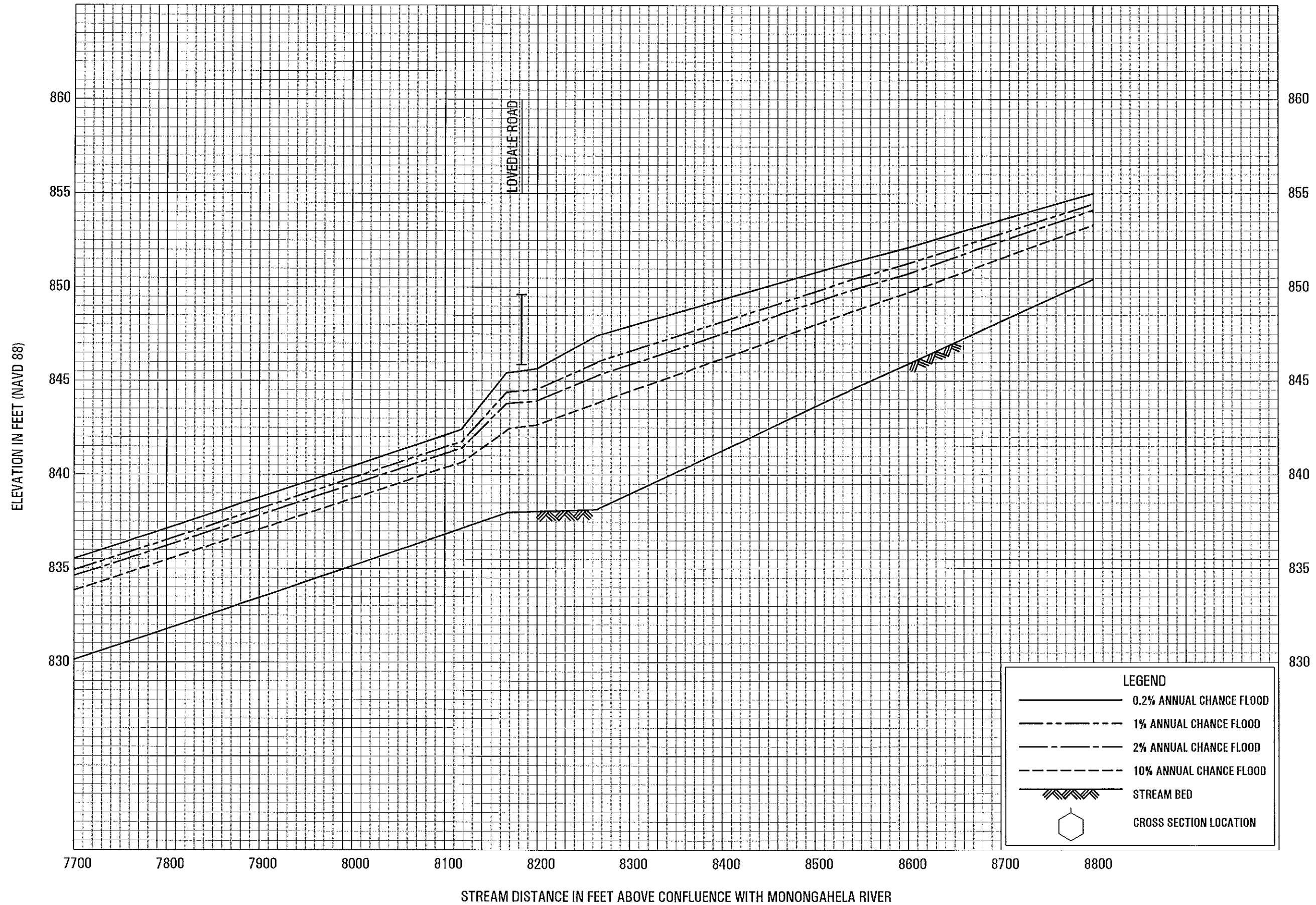
WYLIE RUN

FEDERAL EMERGENCY MANAGEMENT AGENCY

ALLEGHENY COUNTY, PA

ALL JURISDICTIONS





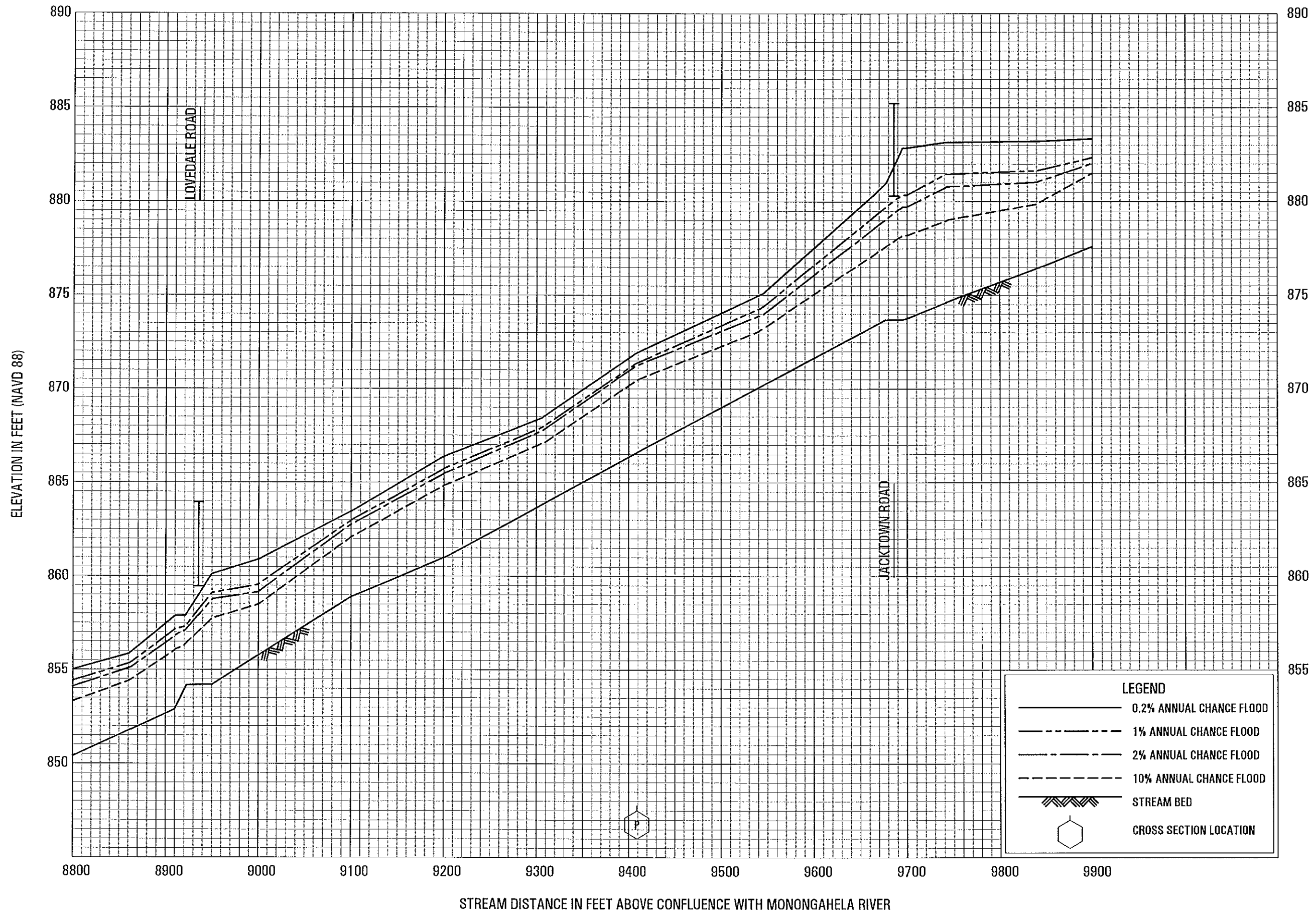
FLOOD PROFILES

WYLIE RUN

FEDERAL EMERGENCY MANAGEMENT AGENCY

ALLEGHENY COUNTY, PA

ALL JURISDICTIONS



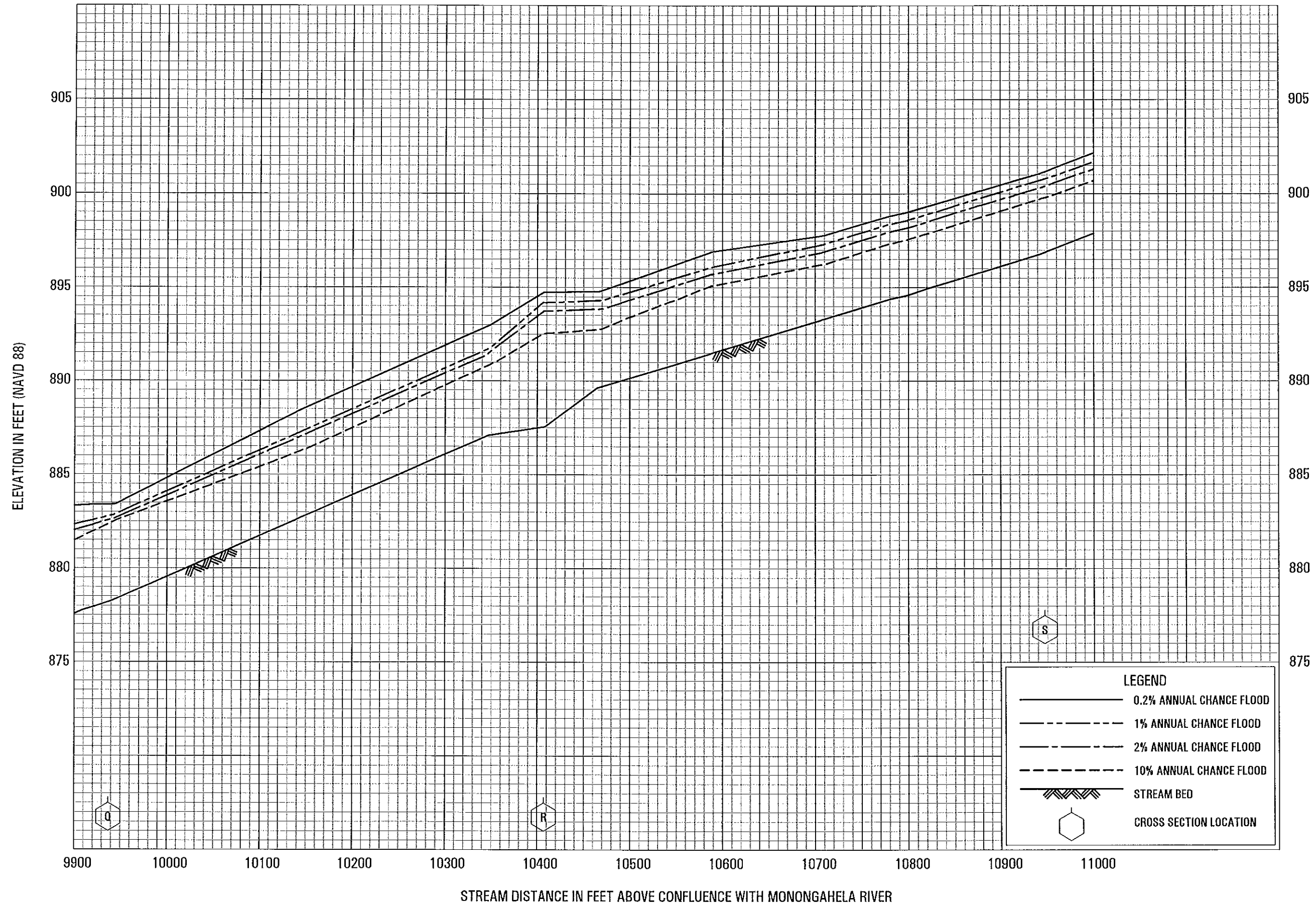
FLOOD PROFILES

WYLIE RUN

FEDERAL EMERGENCY MANAGEMENT AGENCY

ALLEGHENY COUNTY, PA

ALL JURISDICTIONS



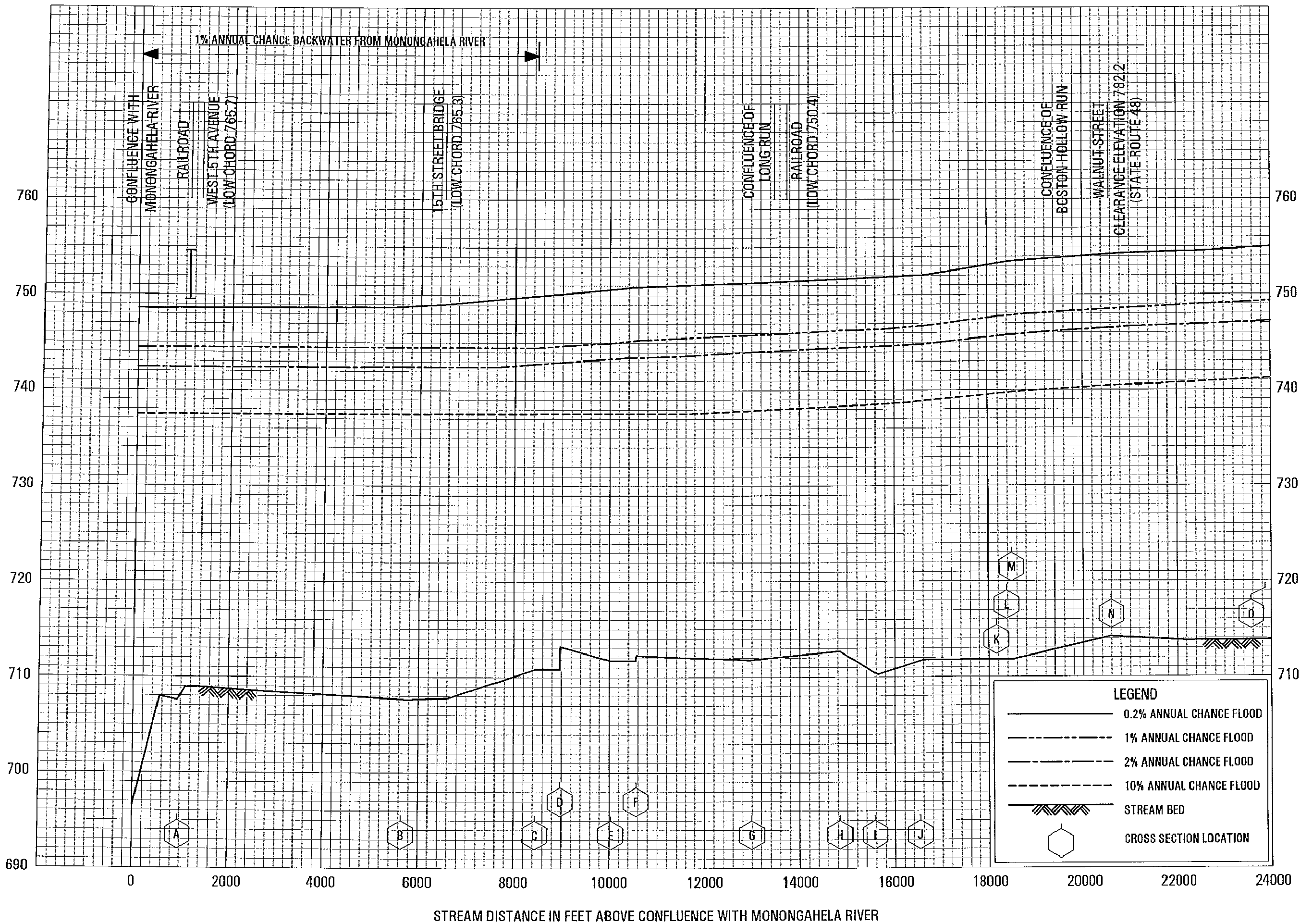
FLOOD PROFILES

WYLIE RUN

**FEDERAL EMERGENCY MANAGEMENT AGENCY
ALLEGHENY COUNTY, PA
ALL JURISDICTIONS**

355P

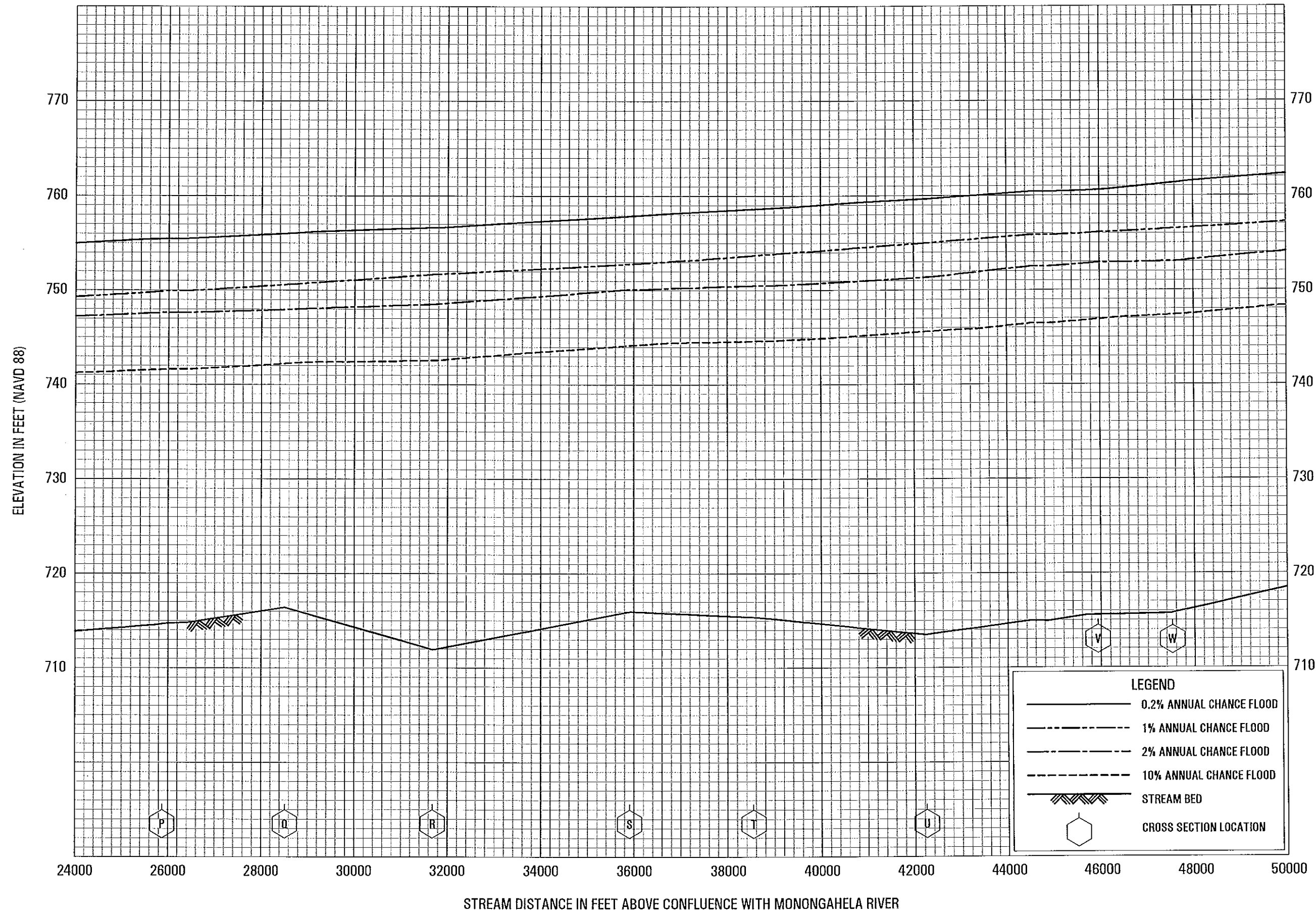
ELEVATION IN FEET (NAVD 88)



FLOOD PROFILES
YOUGHIOGHENY RIVER

FEDERAL EMERGENCY MANAGEMENT AGENCY
ALLEGHENY COUNTY, PA
ALL JURISDICTIONS

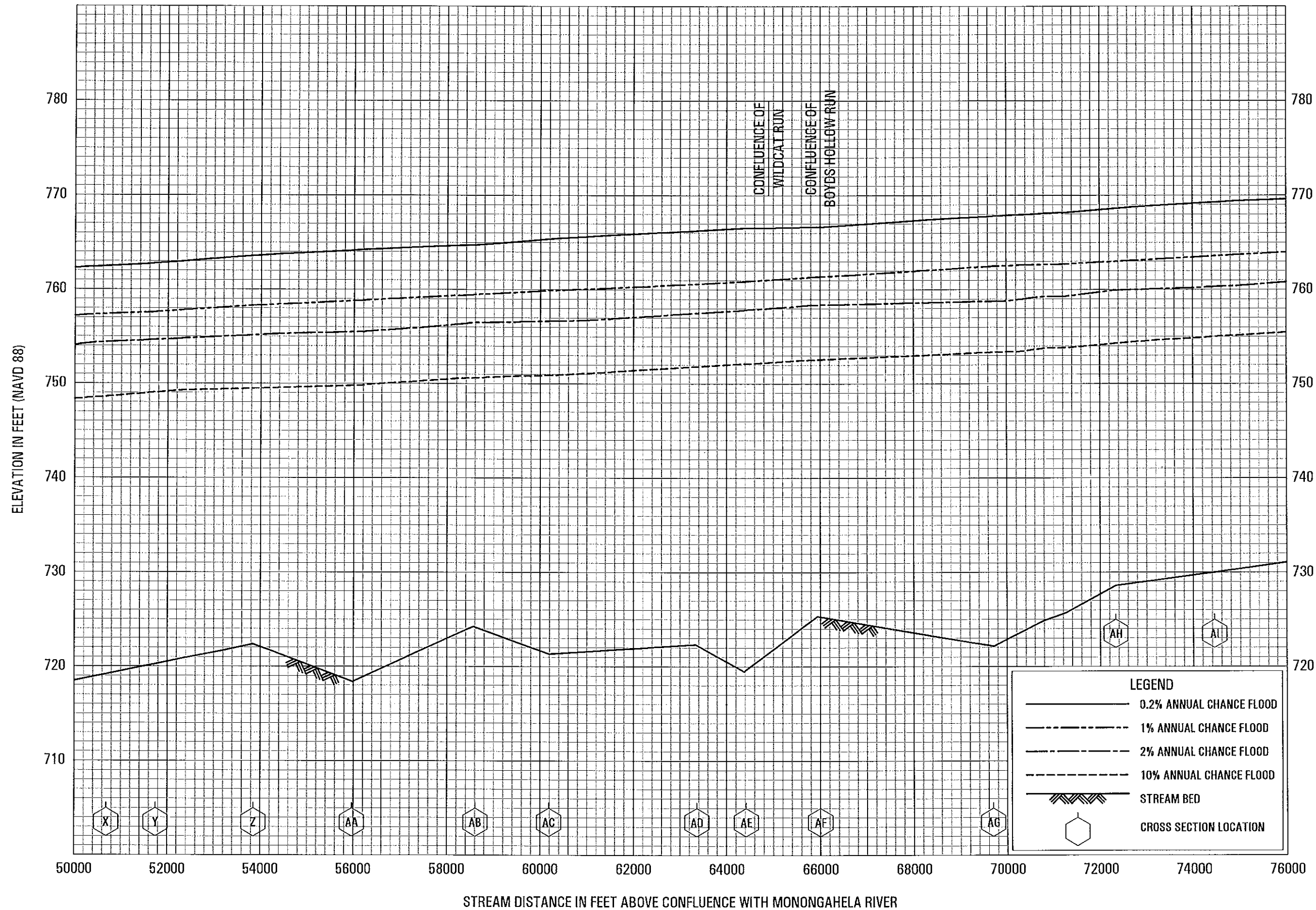
357P

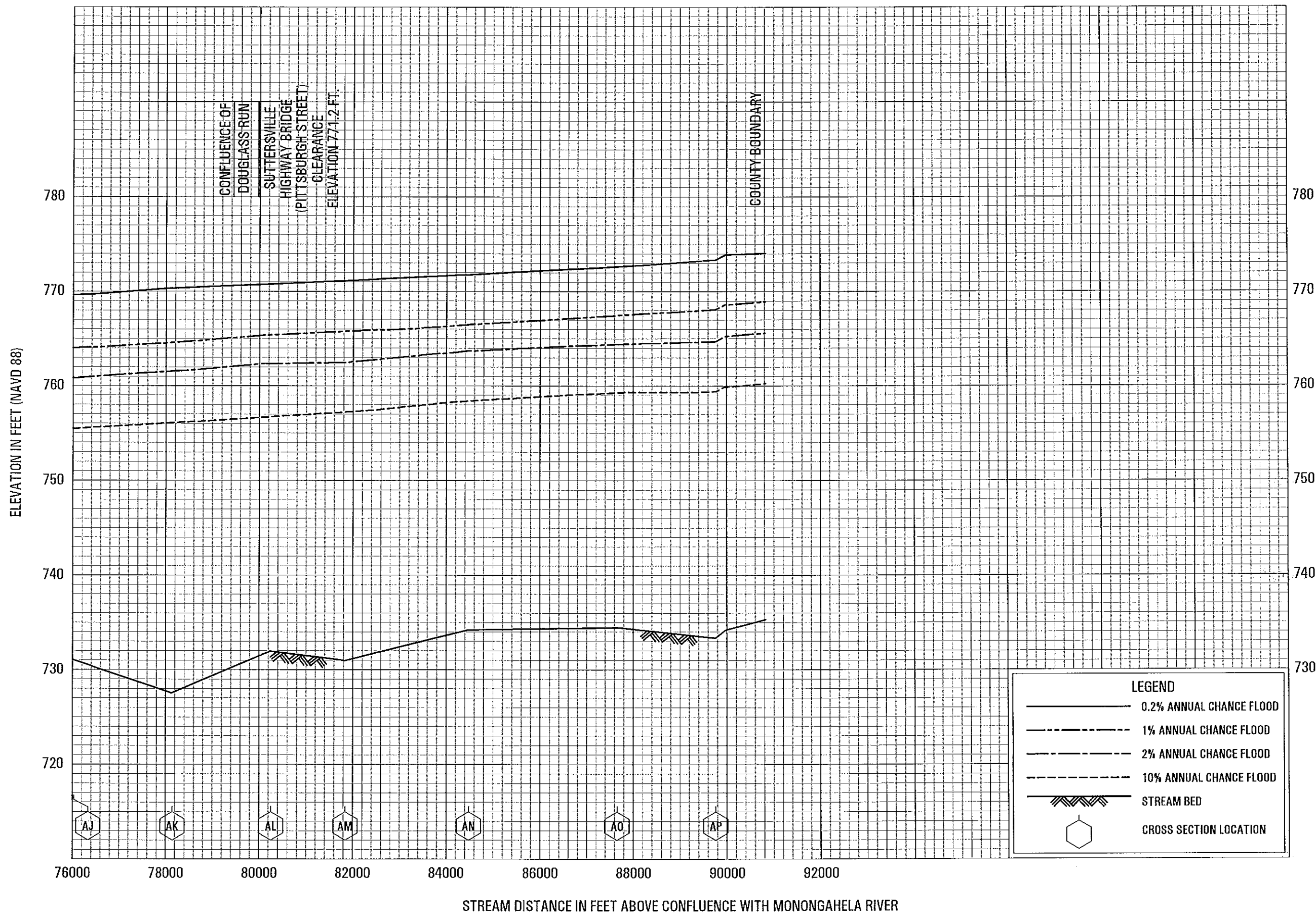


FLOOD PROFILES
YOUGHIOGHENY RIVER

FEDERAL EMERGENCY MANAGEMENT AGENCY
ALLEGHENY COUNTY, PA
ALL JURISDICTIONS

358P





FLOOD PROFILES
YOUGHIOGHENY RIVER

FEDERAL EMERGENCY MANAGEMENT AGENCY
ALLEGHENY COUNTY, PA
 ALL JURISDICTIONS